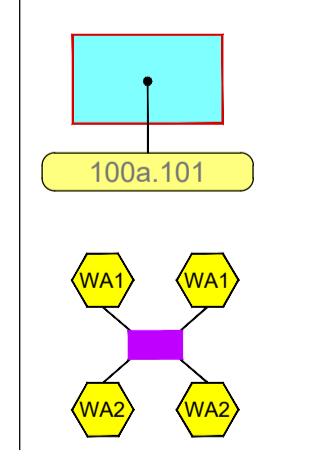
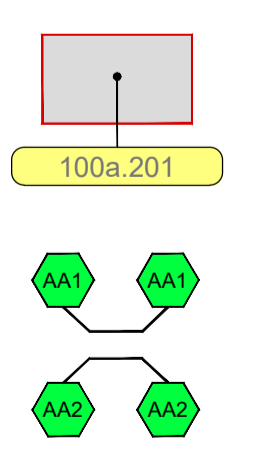


Legend:



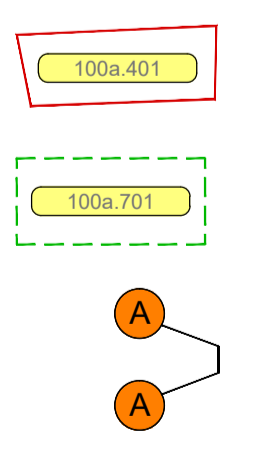
* SCHEDULE 1: Part 1 (Shaded in Blue)
(Lands proposed to be compulsory acquired to provide a motorway)

Wayleaves and Rights of Access under SCHEDULE 2



* SCHEDULE 1: Part 2 (Shaded in Grey)
(Lands proposed to be compulsory acquired not forming part of a motorway)

Public and private rights of way to be extinguished under SCHEDULE 3



Lands affected under SCHEDULE 4

Planning Permissions which have been revoked or modified under SCHEDULE 7

Motorway Termination Points

Townland Boundary

Note:
Townland Boundaries shown have been abstracted from Ordnance Survey Mapping and may not relate to existing features as surveyed.


Note:
The boundaries shown on this drawing are based on the digital folio boundaries for these lands received from Land Registry.

Includes Ordnance Survey Ireland data reproduced under OSI Licence number 2010/20CCMA/Galway County Council. Unauthorised reproduction infringes Ordnance Survey Ireland and Government of Ireland copyright.
© Ordnance Survey Ireland, 2010.
© Ordnance Survey Ireland. All rights reserved. Licence number 2010/20CCMA/Galway County Council.
San áireamh tá sonraíocht Shuirbhéireacht Ordánais Éireann arna atáirgeadh faoi Cheadúnas OSI Uimh. 2010/20CCMA/Comhairle Contae na Gaillimhe.
Sáraitonn atáirgeadh neamhidarithe cóipeacht Shuirbhéireacht Ordánais Éireann agus Rialtas na hÉireann.
© Suirbhéireacht Ordánais Éireann, 2010.
© Suirbhéireacht Ordánais Éireann. Gach ceart ar chosaint. Uimhir cheadúnais 2010/20CCMA/Comhairle Contae na Gaillimhe.


The official seal of Galway County Council was affixed hereto in the presence of:

Nominated Employee for the purpose of authenticating the seal.

Dated This _____ Day of _____



GALWAY COUNTY COUNCIL
Comhairle Chontae na Gaillimhe
Áras an Chontae, Prospect Hill,
Galway
H91 H6KX




GALWAY CITY COUNCIL
Comhairle Cathrach na Gaillimhe
City Hall, College Road,
Galway
H91 X4K8

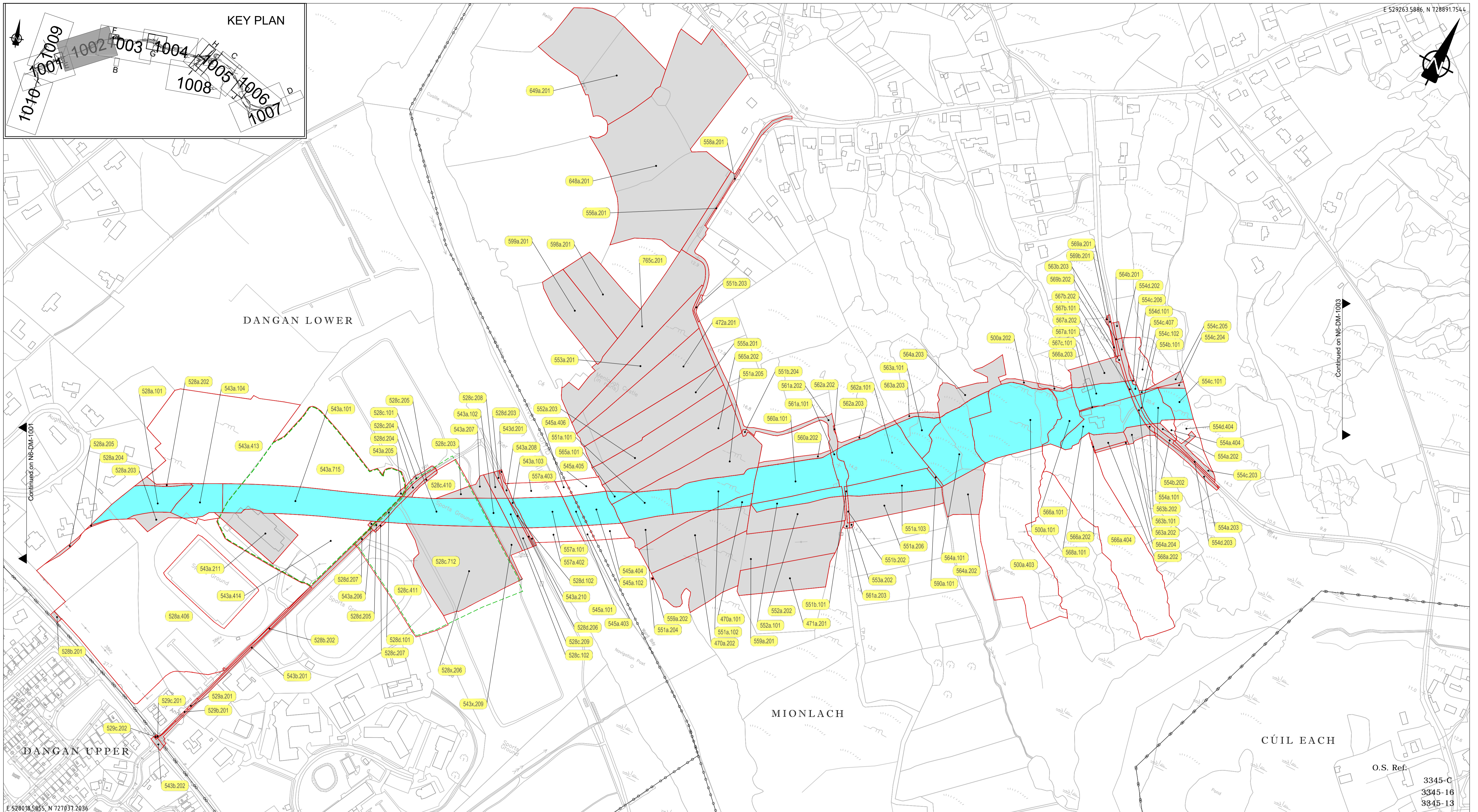
GALWAY COUNTY COUNCIL
N6 Galway City Ring Road
Motorway Scheme 2018
Deposit Map
Sheet 1 of 14

Rev.	Date	Description	Appr.
13	04/11/20	Oral Hearing 2020	EMC
12	19/02/20	Oral Hearing 2020	EMC

Deposit Map
Sheet 1 of 14

Designed: AM	File Name: N6GCR Deposit Map MO_DM-1001 to 1014.dwg	Drawing No. N6-DM-1001	Rev. 13
Drawn: KJ	Scale: 1:2500 (A1)		
Checked: MH	Date: 28/09/2018		
Approved: EMC			





Legend:

*** SCHEDULE 1: Part 1 (Shaded in Blue)**
(Lands proposed to be compulsory acquired to provide a motorway)

100a.101

Wayleaves and Rights of Access under SCHEDULE 2

*** SCHEDULE 1: Part 2 (Shaded in Grey)**
(Lands proposed to be compulsory acquired not forming part of a motorway)

100a.201

Public and private rights of way to be extinguished under SCHEDULE 3

Lands affected under SCHEDULE 4

100a.401

100a.701

Planning Permissions which have been revoked or modified under SCHEDULE 7

Motorway Termination Points

Townland Boundary

Note:
Townland Boundaries shown have been abstracted from Ordnance Survey Mapping and may not relate to existing features as surveyed.

Note:
The boundaries shown on this drawing are based on the digital folio boundaries for these lands received from Land Registry.

Includes Ordnance Survey Ireland data reproduced under OSI Licence number 2010/20CCMA/Galway County Council. Unauthorised reproduction infringes Ordnance Survey Ireland and Government of Ireland copyright.
© Ordnance Survey Ireland, 2010.
© Ordnance Survey Ireland. All rights reserved. Licence number 2010/20CCMA/Galway County Council.

San áireamh tá sonraíocht Shuirbhéireacht Ordánais Éireann arna atáirgeadh faoi Cheadúnas OSI Uimh. 2010/20CCMA/Comhairle Contae na Gaillimhe.
Sáraíonn atáirgeadh neamhídaraithe cóipeacht Shuirbhéireacht Ordánais Éireann agus Rialtas na hÉireann.
© Suirbhéireacht Ordánais Éireann, 2010.
© Suirbhéireacht Ordánais Éireann. Gach ceart ar chosaint. Uimhir cheadúnais 2010/20CCMA/Comhairle Contae na Gaillimhe.

The official seal of Galway County Council was affixed hereto in the presence of:

Nominated Employee for the purpose of authenticating the seal.

Dated This _____ Day of _____

GALWAY COUNTY COUNCIL
Comhairle Chontae na Gaillimhe
Áras an Chontae, Prospect Hill, Galway H91 H6KX


GALWAY CITY COUNCIL
Comhairle Cathrach na Gaillimhe
City Hall, College Road, Galway H91 X4K8

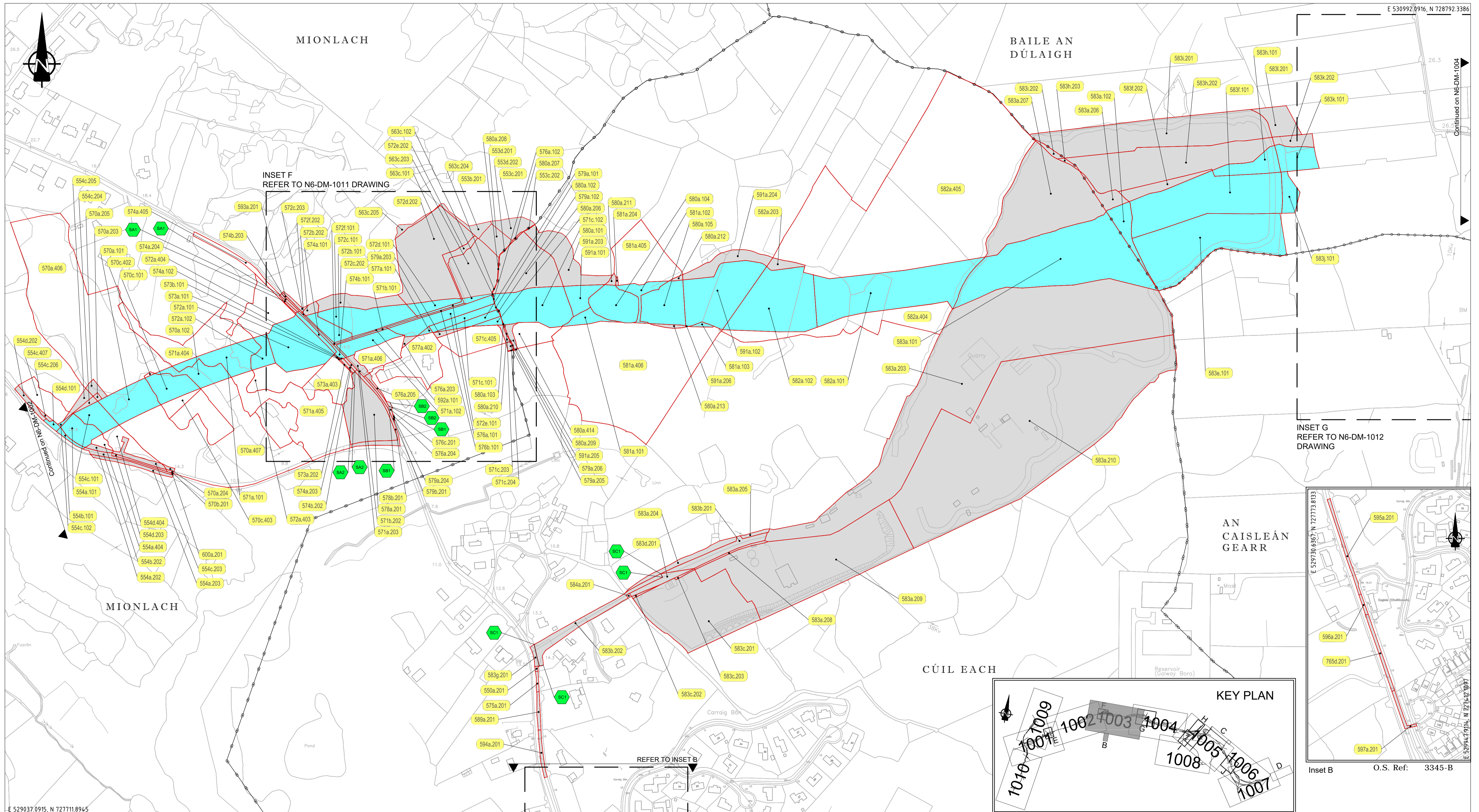
GALWAY COUNTY COUNCIL
N6 Galway City Ring Road
Motorway Scheme 2018
Deposit Map
Sheet 2 of 14

Rev.	Date	Description	Appr.
12	19/02/20	Oral Hearing 2020	EMC

Deposit Map
Sheet 2 of 14

Designed: GOD	File Name: N6GRR Deposit Map MO_DM-1001 to 1014.dwg	Drawing No. N6-DM-1002	Rev. 12
Drawn: KJ	Scale: 1:2500 (A1)		
Checked: MH	Date: 28/09/2018		
Approved: EMC			





Legend:

*** SCHEDULE 1: Part 1 (Shaded in Blue)**
(Lands proposed to be compulsory acquired to provide a motorway)

100a.101

Wayleaves and Rights of Access under SCHEDULE 2

*** SCHEDULE 1: Part 2 (Shaded in Grey)**
(Lands proposed to be compulsory acquired not forming part of a motorway)

100a.201

Public and private rights of way to be extinguished under SCHEDULE 3

100a.401

Lands affected under SCHEDULE 4

100a.701

Planning Permissions which have been revoked or modified under SCHEDULE 7

A A

Motorway Termination Points

Townland Boundary

Note:
Townland Boundaries shown have been abstracted from Ordnance Survey Mapping and may not relate to existing features as surveyed.

Note:
The boundaries shown on this drawing are based on the digital folio boundaries for these lands received from Land Registry.

Includes Ordnance Survey Ireland data reproduced under OSI Licence number 2010/20CCMA/Galway County Council. Unauthorised reproduction infringes Ordnance Survey Ireland and Government of Ireland copyright.
© Ordnance Survey Ireland, 2010.
© Ordnance Survey Ireland. All rights reserved. Licence number 2010/20CCMA/Galway County Council.

San áireamh tá sonraíocht Shuirbhéireacht Ordánais Éireann arna atáirgeadh faoi Cheadúnas OSI Uimh. 2010/20CCMA/Comhairle Contae na Gaillimhe.
Sáraíonn atáirgeadh neamhídarithe cóipeacht Shuirbhéireacht Ordánais Éireann agus Rialtas na hÉireann.
© Suirbhéireacht Ordánais Éireann, 2010.
© Suirbhéireacht Ordánais Éireann. Gach ceart ar chosaint. Uimhir cheadúnais 2010/20CCMA/Comhairle Contae na Gaillimhe.

The official seal of Galway County Council was affixed hereto in the presence of:

Nominated Employee for the purpose of authenticating the seal.

Dated This _____ Day of _____

GALWAY COUNTY COUNCIL
Comhairle Chontae na Gaillimhe
Áras an Chontae, Prospect Hill, Galway H91 H6KX


GALWAY CITY COUNCIL
Comhairle Cathrach na Gaillimhe
City Hall, College Road, Galway H91 X4K8

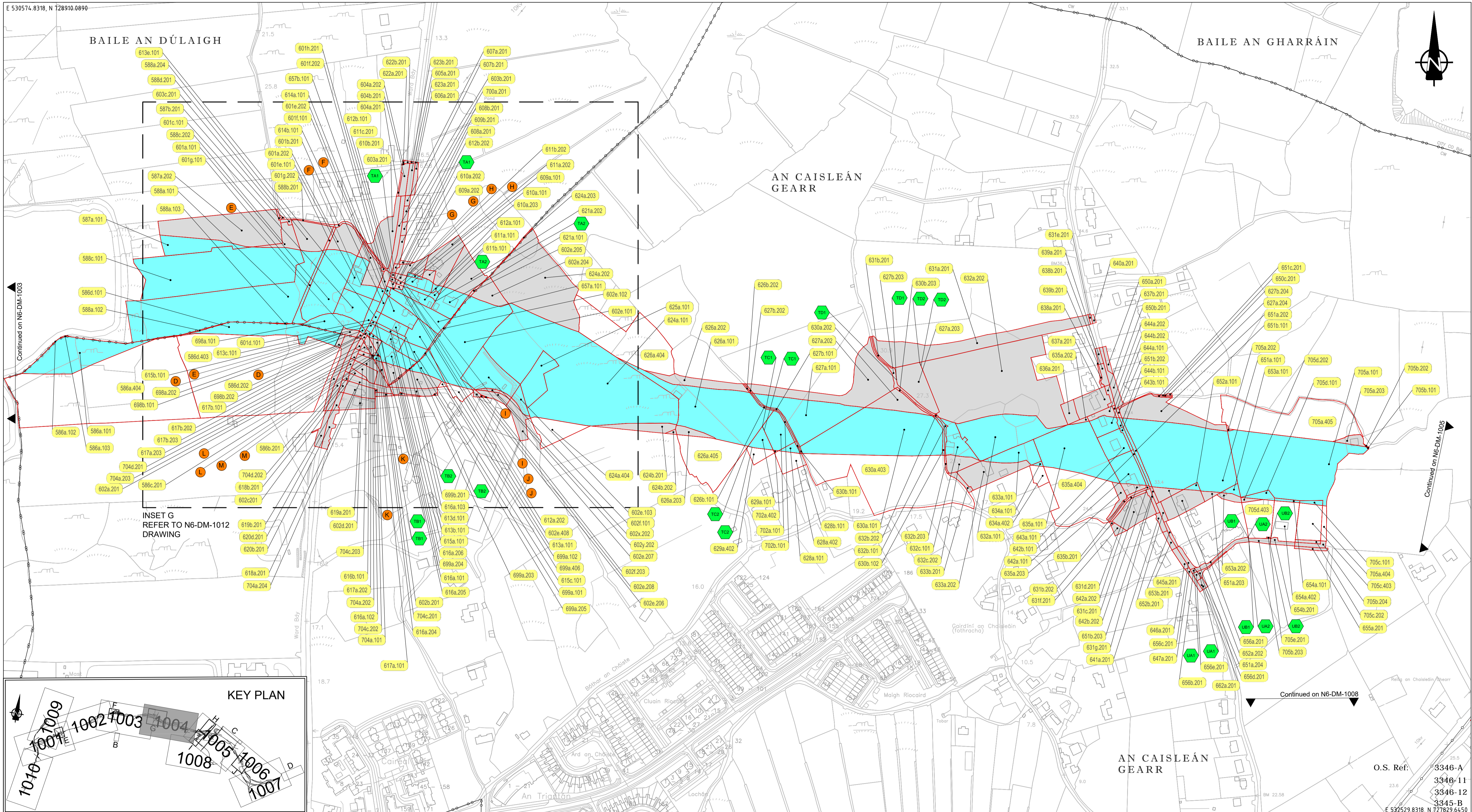
GALWAY COUNTY COUNCIL
N6 Galway City Ring Road
Motorway Scheme 2018
Deposit Map
Sheet 3 of 14

Rev.	Date	Description	Appr.

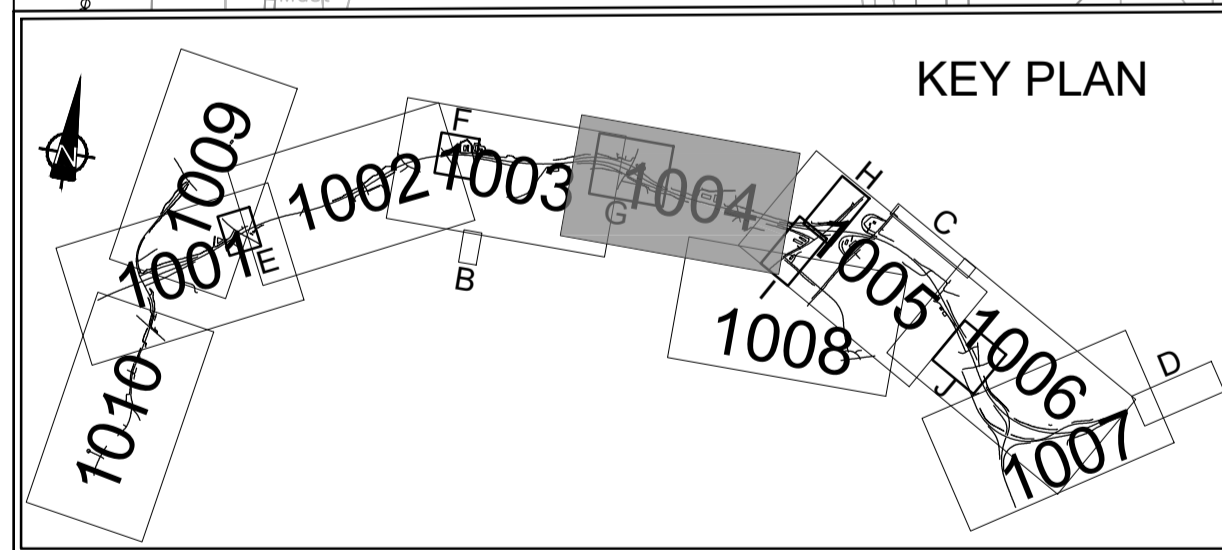
Deposit Map
Sheet 3 of 14

Designed:GOD	File Name: N6GCR Deposit Map MO_DM-1001 to 1014.dwg	Drawing No. N6-DM-1003	Rev. I1
Drawn: KJ	Scale: 1:2500 (A1)		
Checked: MH	Date: 28/09/2018		
Approved:EMC			





INSET G
REFER TO N6-DM-1012
DRAWING



O.S. Ref: 3346-A
3346-11
3346-12
3345-B
E 532529.8318, N 727829.6450

Legend:


- * SCHEDULE 1: Part 1 (Shaded in Blue) (Lands proposed to be compulsory acquired to provide a motorway)
- * SCHEDULE 1: Part 2 (Shaded in Grey) (Lands proposed to be compulsory acquired not forming part of a motorway)
- Lands affected under SCHEDULE 4
- Planning Permissions which have been revoked or modified under SCHEDULE 7
- Wayleaves and Rights of Access under SCHEDULE 2
- Public and private rights of way to be extinguished under SCHEDULE 3
- Motorway Termination Points
- Townland Boundary

Note:
Townland Boundaries shown have been abstracted from Ordnance Survey Mapping and may not relate to existing features as surveyed.
The boundaries shown on this drawing are based on the digital folio boundaries for these lands received from Land Registry.
Includes Ordnance Survey Ireland data reproduced under OSI Licence number 2010/20CCMA/Galway County Council. Unauthorised reproduction infringes Ordnance Survey Ireland and Government of Ireland copyright.
© Ordnance Survey Ireland, 2010.
© Ordnance Survey Ireland. All rights reserved. Licence number 2010/20CCMA/Galway County Council.
San áireamh tá sonraíocht Shuirbhéireacht Ordánais Éireann arna atáirgeadh faoi Cheadúnas OSI Uimh. 2010/20CCMA/Comhairle Contae na Gaillimhe.
Sáráinn atáirgeadh neamhidarthe cóipeacht Shuirbhéireacht Ordánais Éireann agus Rialtas na hÉireann.
© Suirbhéireacht Ordánais Éireann, 2010.
© Suirbhéireacht Ordánais Éireann. Gach ceart ar chosaint. Uimhir cheadúnais 2010/20CCMA/Comhairle Contae na Gaillimhe.

The official seal of Galway County Council was affixed hereto in the presence of:

Nominated Employee for the purpose of authenticating the seal.


Dated This _____ Day of _____

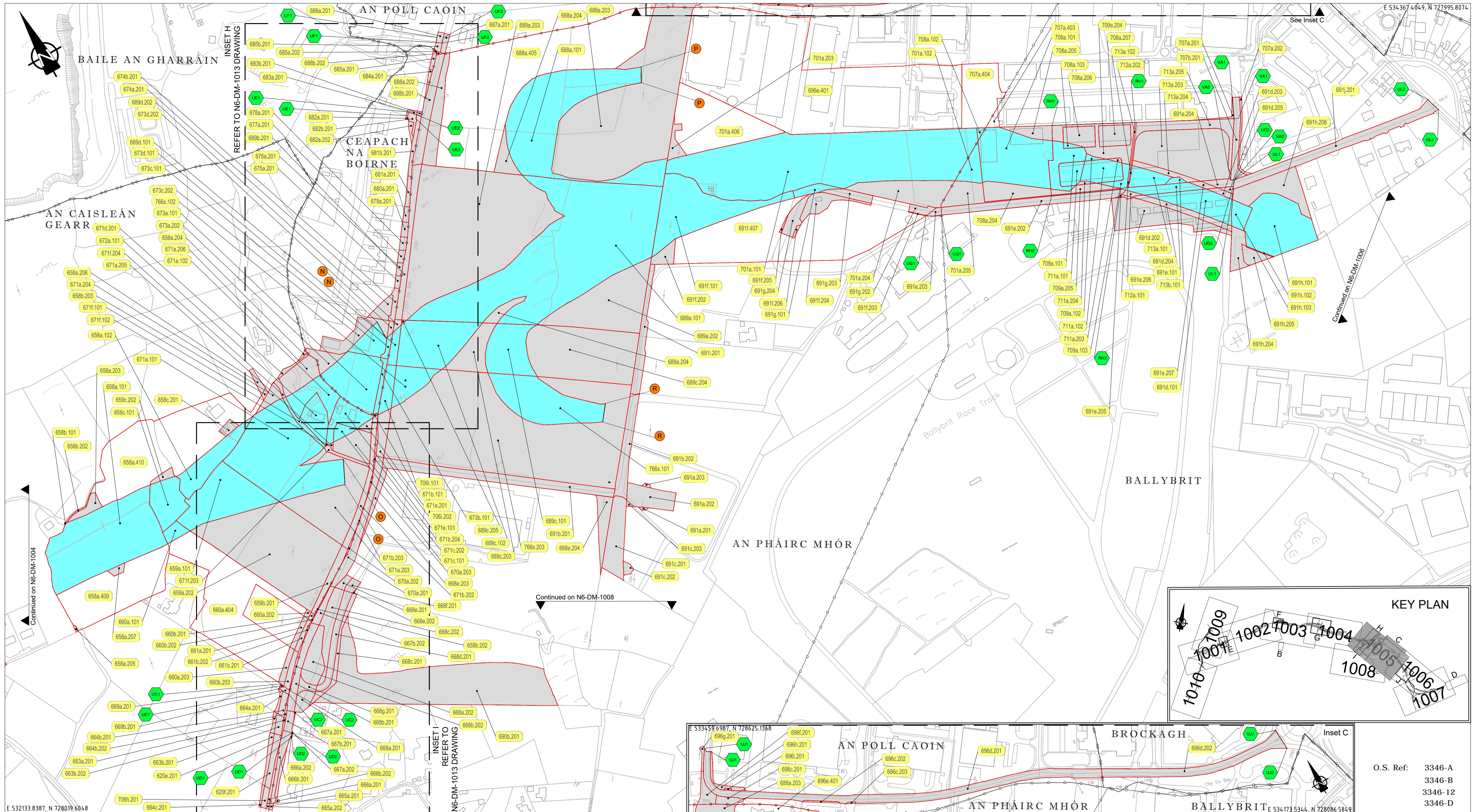


GALWAY COUNTY COUNCIL
N6 Galway City Ring Road
Motorway Scheme 2018
Deposit Map
Sheet 4 of 14


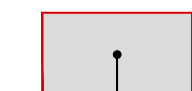
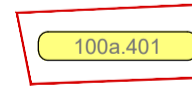
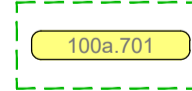

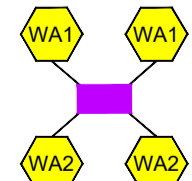
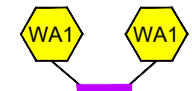
Rev.	Date	Description	Appr.
12	04/11/20	Oral Hearing 2020	EMC

Deposit Map			
Sheet 4 of 14			
Designed:AM	File Name:	Drawing No.	Rev.
Drawn: KJ	N6GCR Deposit Map MO_DM-1001 to 1014.dwg	N6-DM-1004	12
Checked: MH	Scale: 1:2500 (A1)		
Approved:EMC	Date: 28/09/2018		





Legend:

-  * SCHEDULE 1: Part 1 (Shaded in Blue)
(Lands proposed to be compulsory acquired to provide a motorway)
-  * SCHEDULE 1: Part 2 (Shaded in Grey)
(Lands proposed to be compulsory acquired not forming part of a motorway)
-  Lands affected under SCHEDULE 4
-  Planning Permissions which have been revoked or modified under SCHEDULE 7
-  Motorway Termination Points
-  Wayleaves and Rights of Access under SCHEDULE 2
-  Public and private rights of way to be extinguished under SCHEDULE 3

Townland Boundary

Note:
Townland Boundaries shown have been abstracted from Ordnance Survey Mapping and may not relate to existing features as surveyed.

Note:
The boundaries shown on this drawing are based on the digital folio boundaries for these lands received from Land Registry.


Includes Ordnance Survey Ireland data reproduced under OSI Licence number 2010/20CCMA/Galway County Council. Unauthorised reproduction infringes Ordnance Survey Ireland and Government of Ireland copyright.
© Ordnance Survey Ireland, 2010.
© Ordnance Survey Ireland. All rights reserved. Licence number 2010/20CCMA/Galway County Council.

San áireamh tá sonraíocht Shuirbhéireacht Ordánais Éireann arna atáirgeadh faoi Cheadúnas OSI Uimh. 2010/20CCMA/Comhairle Contae na Gaillimhe.
Sáráionn atáirgeadh neamhdaraithe cóipeacht Shuirbhéireacht Ordánais Éireann agus Rialtas na hÉireann.
© Suirbhéireacht Ordánais Éireann, 2010.
© Suirbhéireacht Ordánais Éireann. Gach ceart ar chosaint. Uimhir cheadúnais 2010/20CCMA/Comhairle Contae na Gaillimhe.


The official seal of Galway County Council was affixed hereto in the presence of:

Nominated Employee for the purpose of authenticating the seal.

Dated This _____ Day of _____



GALWAY COUNTY COUNCIL
Comhairle Chontae na Gaillimhe
Áras an Chontae, Prospect Hill,
Galway
H91 H6KX




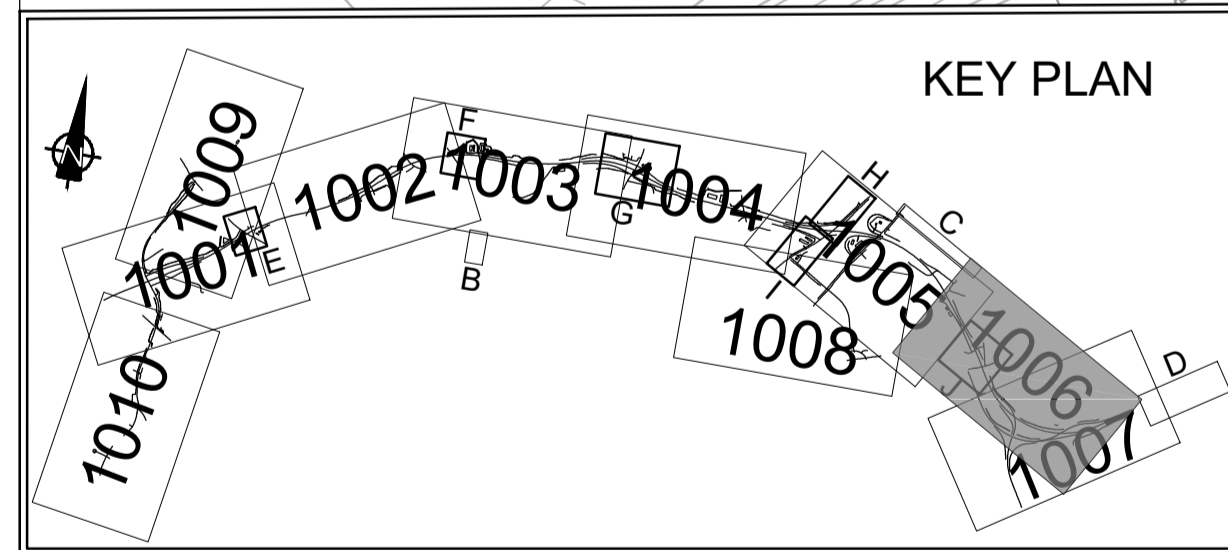
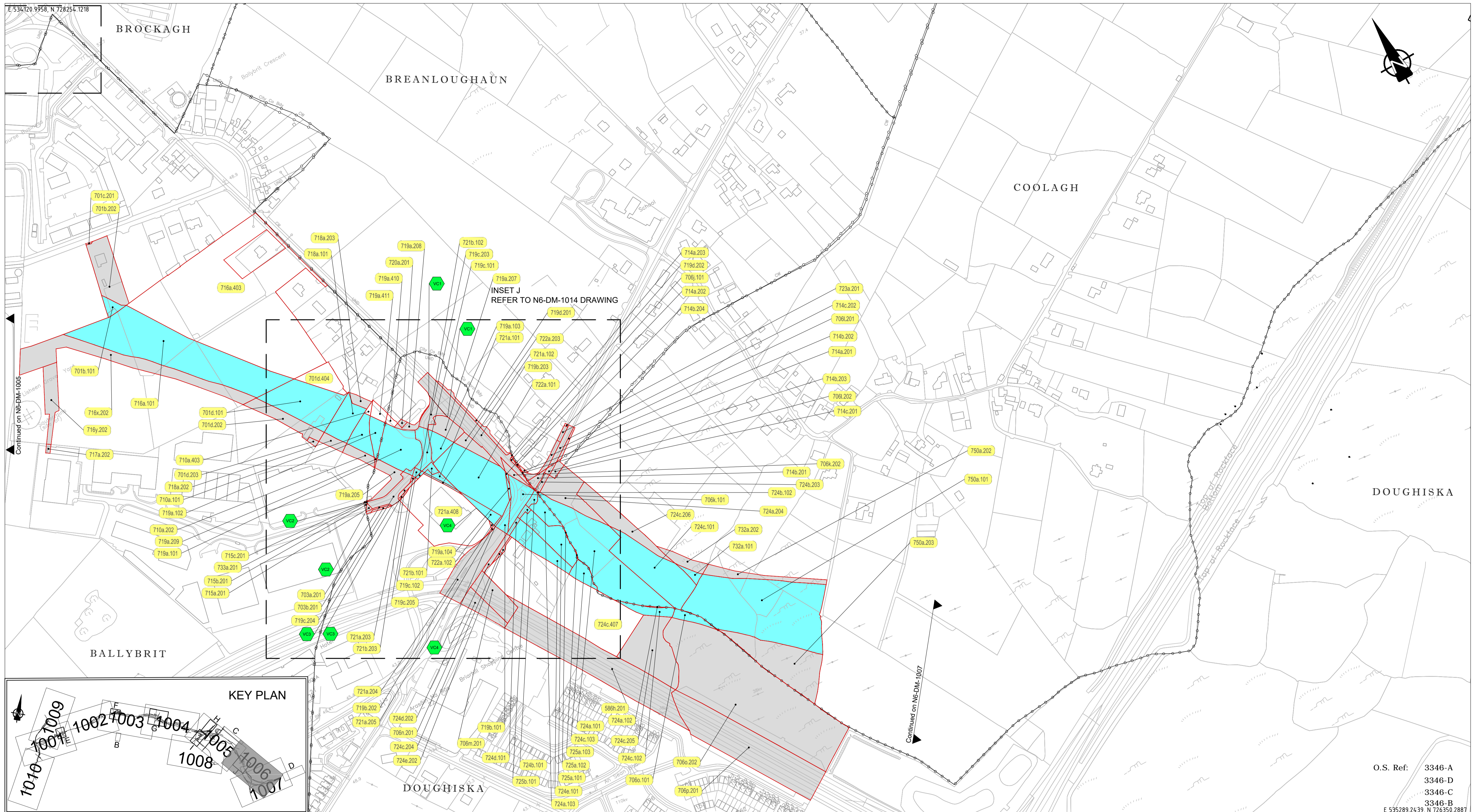
GALWAY CITY COUNCIL
Comhairle Cathrach na Gaillimhe
City Hall, College Road,
Galway
H91 X4K8

GALWAY COUNTY COUNCIL
N6 Galway City Ring Road
Motorway Scheme 2018
Deposit Map
Sheet 5 of 14

Rev.	Date	Description	Appr.
13	04/11/20	Oral Hearing 2020	EMC
12	19/02/20	Oral Hearing 2020	EMC

Designed:AM		File Name:		Drawing No.		Rev.	
Drawn: KJ	Scale: 1:2500 (A1)	N6GCR Deposit Map MO_DM-1001 to 1014.dwg		N6-DM-1005		13	
Checked: MH	Date: 28/09/2018						
Approved:EMC							





O.S. Ref: 3346-A
3346-D
3346-C
3346-B
E 535289.2439, N 726350.2887

Legend:

*** SCHEDULE 1: Part 1 (Shaded in Blue)**
(Lands proposed to be compulsory acquired to provide a motorway)

*** SCHEDULE 1: Part 2 (Shaded in Grey)**
(Lands proposed to be compulsory acquired not forming part of a motorway)

Wayleaves and Rights of Access under SCHEDULE 2

Public and private rights of way to be extinguished under SCHEDULE 3

Lands affected under SCHEDULE 4

Planning Permissions which have been revoked or modified under SCHEDULE 7

Motorway Termination Points

Townland Boundary

Note:
Townland Boundaries shown have been abstracted from Ordnance Survey Mapping and may not relate to existing features as surveyed.

Note:
The boundaries shown on this drawing are based on the digital folio boundaries for these lands received from Land Registry.

Includes Ordnance Survey Ireland data reproduced under OSI Licence number 2010/20CCMA/Galway County Council. Unauthorised reproduction infringes Ordnance Survey Ireland and Government of Ireland copyright.
© Ordnance Survey Ireland, 2010.
© Ordnance Survey Ireland. All rights reserved. Licence number 2010/20CCMA/Galway County Council.

San áireamh tá sonraíocht Shuirbhéireacht Ordánais Éireann arna atáirgeadh faoi Cheadúnas OSI Uimh. 2010/20CCMA/Comhairle Contae na Gaillimhe.
Sáráilonn atáirgeadh neamhúdaraithe cóipeacht Shuirbhéireacht Ordánais Éireann agus Rialtas na hÉireann.
© Suirbhéireacht Ordánais Éireann, 2010.
© Suirbhéireacht Ordánais Éireann. Gach ceart ar chosaint. Uimhir cheadúnais 2010/20CCMA/Comhairle Contae na Gaillimhe.

The official seal of Galway County Council was affixed hereto in the presence of:

Nominated Employee for the purpose of authenticating the seal.

Dated This _____ Day of _____

GALWAY COUNTY COUNCIL
Comhairle Chontae na Gaillimhe
Áras an Chontae, Prospect Hill,
Galway
H91 H6KX


GALWAY CITY COUNCIL
Comhairle Cathrach na Gaillimhe
City Hall, College Road,
Galway
H91 X4K8

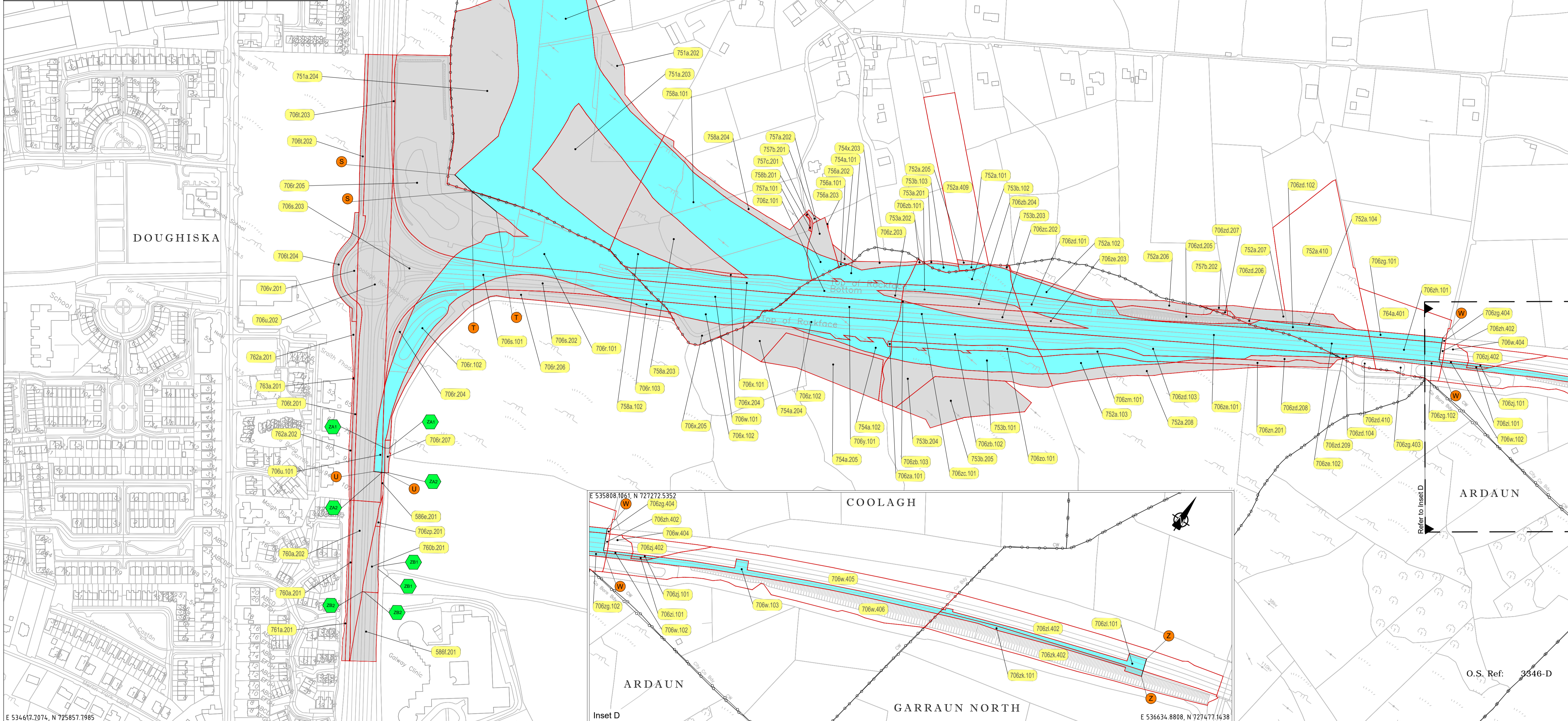
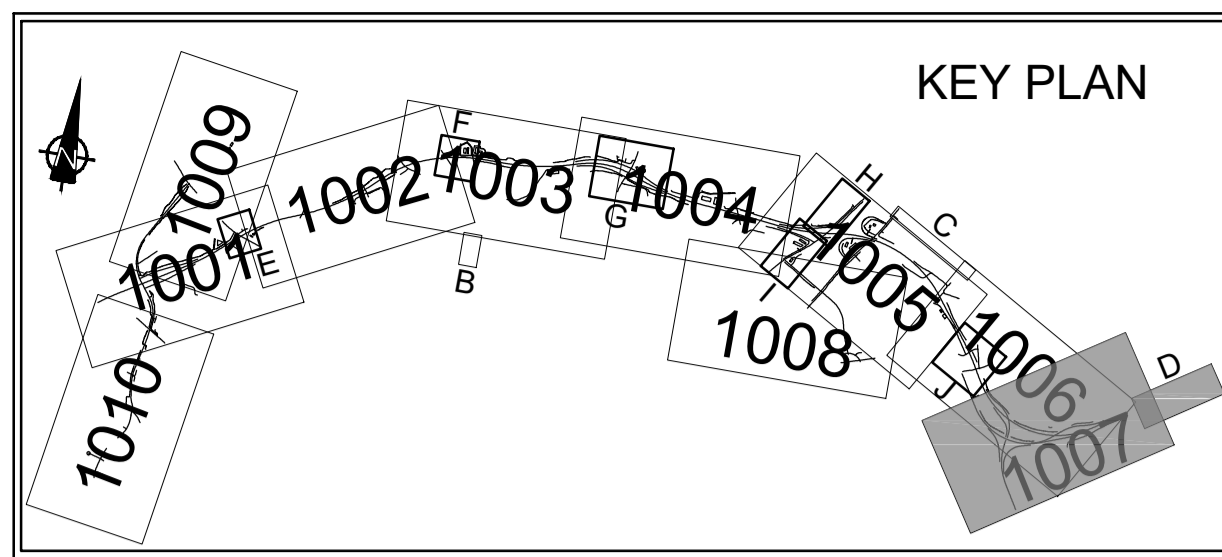
GALWAY COUNTY COUNCIL
N6 Galway City Ring Road
Motorway Scheme 2018
Deposit Map
Sheet 6 of 14

Rev.	Date	Description	Appr.
13	04/11/20	Oral Hearing 2020	EMC
12	19/02/20	Oral Hearing 2020	EMC

Deposit Map
Sheet 6 of 14

Designed: GOD	File Name: N6GCR Deposit Map MO_DM-1001 to 1014.dwg	Drawing No. N6-DM-1006	Rev. 13
Drawn: KJ	Scale: 1:2500 (A1)		
Checked: MH	Date: 28/09/2018		
Approved: EMC			





Legend:

* SCHEDULE 1: Part 1 (Shaded in Blue)
(Lands proposed to be compulsory acquired to provide a motorway)

100a.101

Wayleaves and Rights of Access under SCHEDULE 2

* SCHEDULE 1: Part 2 (Shaded in Grey)
(Lands proposed to be compulsory acquired not forming part of a motorway)

100a.201

Public and private rights of way to be extinguished under SCHEDULE 3

100w.401

Lands affected under SCHEDULE 4

100a.701

Planning Permissions which have been revoked or modified under SCHEDULE 7

Motorway Termination Points

Townland Boundary

Note:
Townland Boundaries shown have been abstracted from Ordnance Survey Mapping and may not relate to existing features as surveyed.

Note:
The boundaries shown on this drawing are based on the digital folio boundaries for these lands received from Land Registry.

Includes Ordnance Survey Ireland data reproduced under OSI Licence number 2010/20CCMA/Galway County Council. Unauthorised reproduction infringes Ordnance Survey Ireland and Government of Ireland copyright.
© Ordnance Survey Ireland, 2010.
© Ordnance Survey Ireland. All rights reserved. Licence number 2010/20CCMA/Galway County Council.
San áireamh tá sonraíocht Shuirbhéireacht Ordanáis Éireann arna atáirgeadh faoi Cheadúnas OSI Uimh. 2010/20CCMA/Comhairle Contae na Gaillimhe.
Sáraitonn atáirgeadh neamhídaraithe cóipeacht Shuirbhéireacht Ordanáis Éireann agus Rialtas na hÉireann.
© Suirbhéireacht Ordanáis Éireann, 2010.
© Suirbhéireacht Ordanáis Éireann. Gach ceart ar chosaint. Uimhir cheadúnais 2010/20CCMA/Comhairle Contae na Gaillimhe.

The official seal of Galway County Council was affixed hereto in the presence of:

Nominated Employee for the purpose of authenticating the seal.

Dated This _____ Day of _____

GALWAY COUNTY COUNCIL
Comhairle Chontae na Gaillimhe
Áras an Chontae, Prospect Hill, Galway H91 H6KX


GALWAY CITY COUNCIL
Comhairle Cathrach na Gaillimhe
City Hall, College Road, Galway H91 X4K8

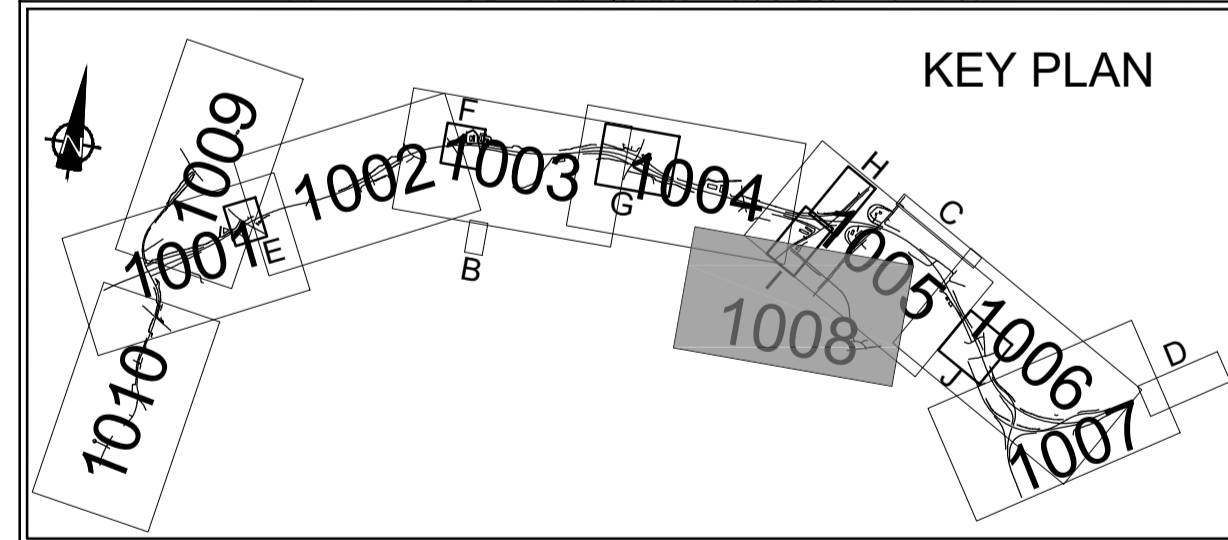
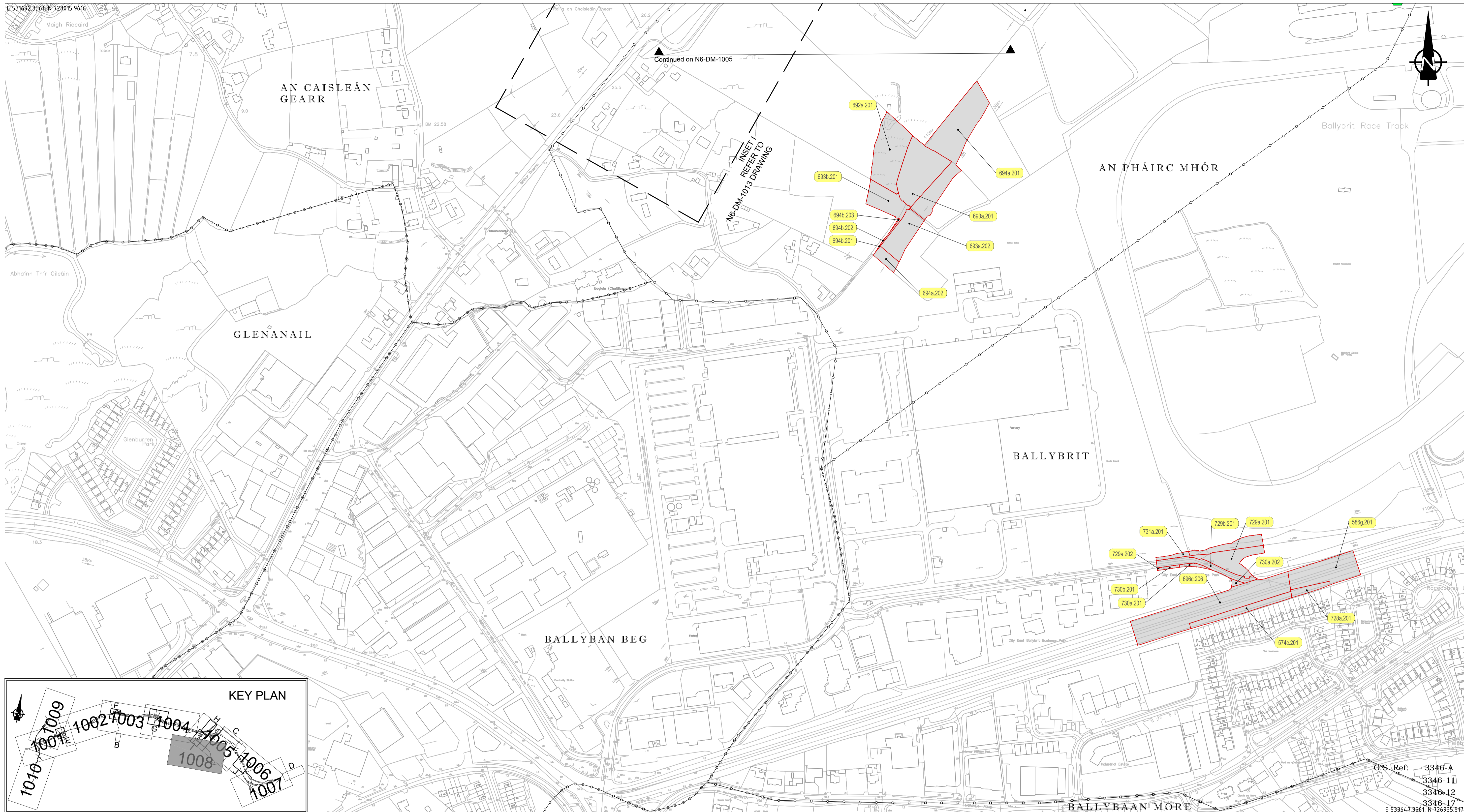
GALWAY COUNTY COUNCIL
N6 Galway City Ring Road
Motorway Scheme 2018
Deposit Map
Sheet 7 of 14

Rev.	Date	Description	Appr.
13	04/11/20	Oral Hearing 2020	EMC
12	19/02/20	Oral Hearing 2020	EMC

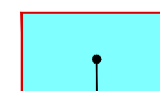
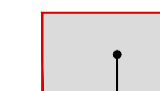

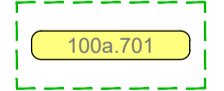
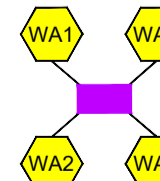
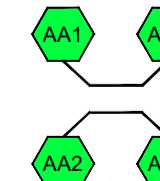
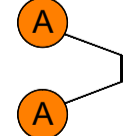
Deposit Map
Sheet 7 of 14

Designed: AM	File Name: N6GCR Deposit Map MO_DM-1001 to 1014.dwg	Drawing No. N6-DM-1007	Rev. 13
Drawn: KJ	Scale: 1:2500 (A1)		
Checked: MH	Date: 28/09/2018		
Approved: EMC			





Legend:

-  * SCHEDULE 1: Part 1 (Shaded in Blue)
(Lands proposed to be compulsory acquired to provide a motorway)
-  * SCHEDULE 1: Part 2 (Shaded in Grey)
(Lands proposed to be compulsory acquired not forming part of a motorway)
-  Lands affected under SCHEDULE 4
-  Planning Permissions which have been revoked or modified under SCHEDULE 7
-  Wayleaves and Rights of Access under SCHEDULE 2
-  Public and private rights of way to be extinguished under SCHEDULE 3
-  Motorway Termination Points

Townland Boundary
 Note: Townland Boundaries shown have been abstracted from Ordnance Survey Mapping and may not relate to existing features as surveyed.

Approx. Revision Zone

Note:
 The boundaries shown on this drawing are based on the digital folio boundaries for these lands received from Land Registry.


Includes Ordnance Survey Ireland data reproduced under OSI Licence number 2010/20CCMA/Galway County Council. Unauthorised reproduction infringes Ordnance Survey Ireland and Government of Ireland copyright. © Ordnance Survey Ireland, 2010. © Ordnance Survey Ireland. All rights reserved. Licence number 2010/20CCMA/Galway County Council.

San áireamh tá sonraíocht Shuirbhéireacht Ordánais Éireann arna atáirgeadh faoi Cheadúnas OSI Uimh. 2010/20CCMA/Comhairle Contae na Gaillimhe. Sártaíonn atáirgeadh neamhídaraithe cóipeacht Shuirbhéireacht Ordánais Éireann agus Rialtas na hÉireann. © Suirbhéireacht Ordánais Éireann, 2010. © Suirbhéireacht Ordánais Éireann. Gach ceart ar chosaint. Uimhir cheadúnais 2010/20CCMA/Comhairle Contae na Gaillimhe.


The official seal of Galway County Council was affixed hereto in the presence of:

 Nominated Employee for the purpose of authenticating the seal.

Dated This _____ Day of _____



GALWAY COUNTY COUNCIL
 Comhairle Chontae na Gaillimhe
 Áras an Chontae, Prospect Hill,
 Galway
 H91 H6KX




GALWAY CITY COUNCIL
 Comhairle Cathrach na Gaillimhe
 City Hall, College Road,
 Galway
 H91 X4K8

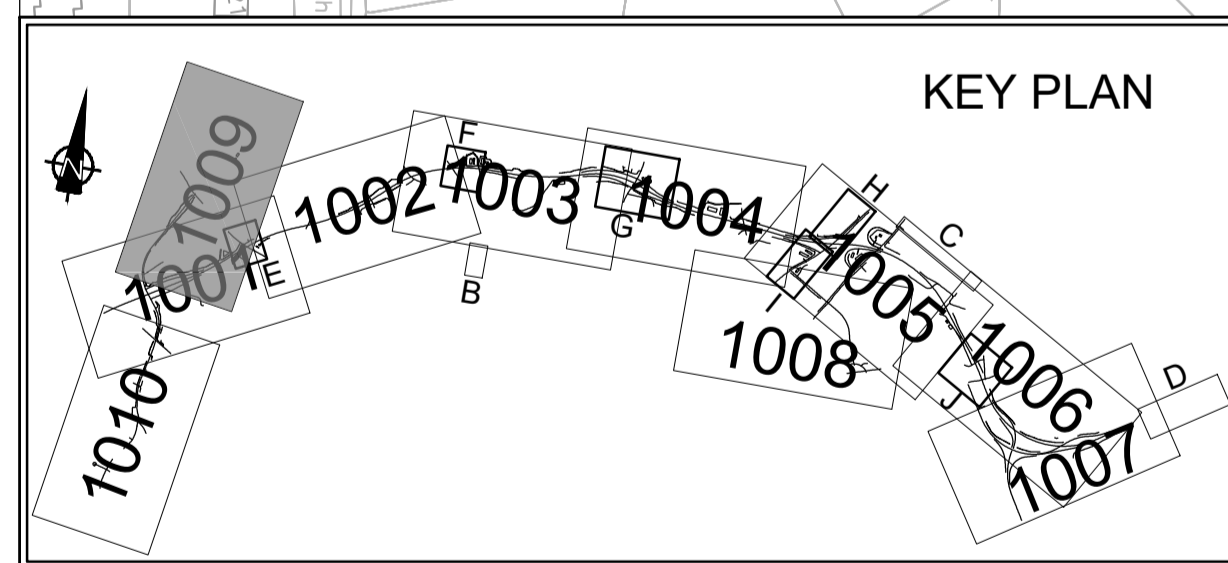
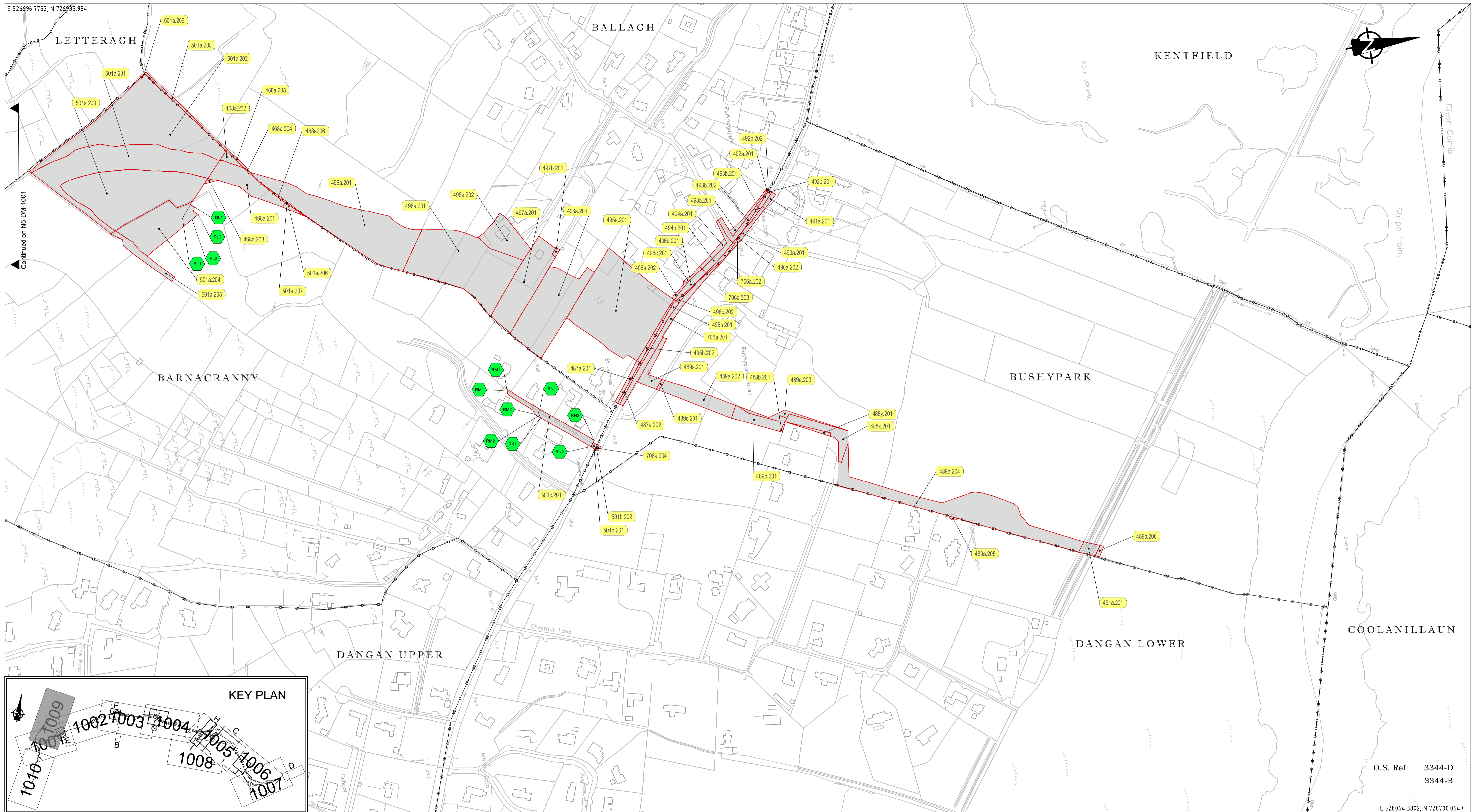
GALWAY COUNTY COUNCIL
N6 Galway City Ring Road
Motorway Scheme 2018
 Deposit Map
 Sheet 8 of 14

Rev.	Date	Description	Appr.
12	19/02/20	Oral Hearing 2020	EMC

Deposit Map
 Sheet 8 of 14

Designed:GOD	File Name: N6GCR Deposit Map MO_DM-1001 to 1014.dwg	Drawing No. N6-DM-1008	Rev. 12
Drawn: KJ	Scale: 1:2500 (A1)		
Checked: MH	Date: 28/09/2018		
Approved:EMC			





O.S. Ref: 3344-D
3344-B
E 528064.3802, N 728700.0647

Legend:

- * SCHEDULE 1: Part 1 (Shaded in Blue) (Lands proposed to be compulsory acquired to provide a motorway)
- * SCHEDULE 1: Part 2 (Shaded in Grey) (Lands proposed to be compulsory acquired not forming part of a motorway)
- Lands affected under SCHEDULE 4
- Planning Permissions which have been revoked or modified under SCHEDULE 7
- Wayleaves and Rights of Access under SCHEDULE 2
- Public and private rights of way to be extinguished under SCHEDULE 3
- Motorway Termination Points
- Townland Boundary

Note:
The boundaries shown on this drawing are based on the digital folio boundaries for these lands received from Land Registry.
Includes Ordnance Survey Ireland data reproduced under OSI Licence number 2010/20CCMA/Galway County Council. Unauthorised reproduction infringes Ordnance Survey Ireland and Government of Ireland copyright.
© Ordnance Survey Ireland, 2010.
© Ordnance Survey Ireland. All rights reserved. Licence number 2010/20CCMA/Galway County Council.
San áireamh tá sonraíocht Shuirbhéireacht Ordánais Éireann arna atáirgeadh faoi Cheadúnas OSI Uimh. 2010/20CCMA/Comhairle Contae na Gaillimhe.
Sáraitonn atáirgeadh neamhúdaraithe cóipeacht Shuirbhéireacht Ordánais Éireann agus Rialtas na hÉireann.
© Suirbhéireacht Ordánais Éireann, 2010.
© Suirbhéireacht Ordánais Éireann. Gach ceart ar chosaint. Uimhir cheadúnais 2010/20CCMA/Comhairle Contae na Gaillimhe.

The official seal of Galway County Council was affixed hereto in the presence of:

Nominated Employee for the purpose of authenticating the seal.

Dated This _____ Day of _____


GALWAY COUNTY COUNCIL
Comhairle Chontae na Gaillimhe
Áras an Chontae, Prospect Hill,
Galway
H91 H6KX

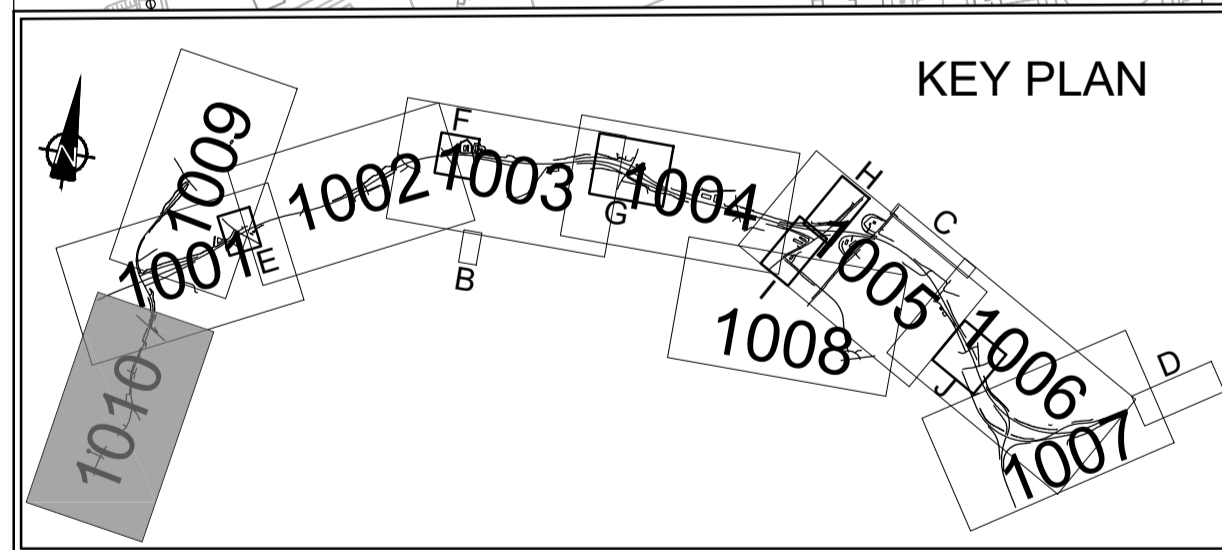
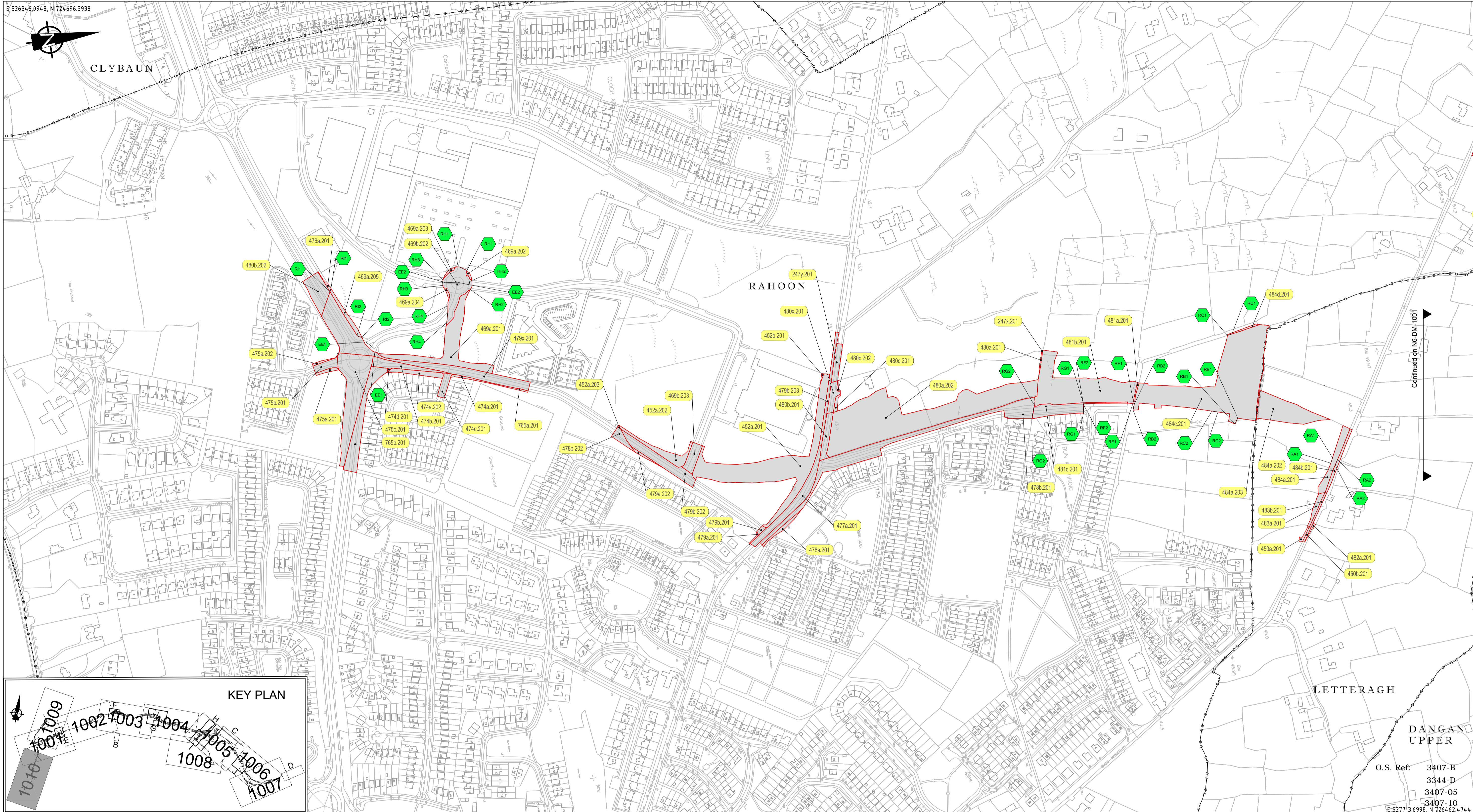
GALWAY CITY COUNCIL
Comhairle Cathrach na Gaillimhe
City Hall, College Road,
Galway
H91 X4K8

GALWAY COUNTY COUNCIL
N6 Galway City Ring Road
Motorway Scheme 2018
Deposit Map
Sheet 9 of 14

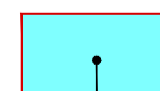
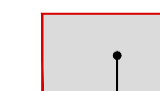

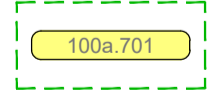
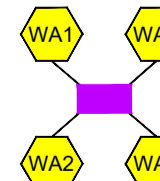
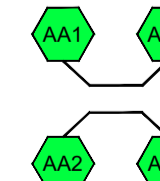
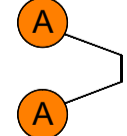
Rev.	Date	Description	Appr.
12	19/02/20	Oral Hearing 2020	EMC

Designed: GOD		File Name:		Drawing No.		Rev.	
Drawn: KJ	N6GCR Deposit Map MO_DM-1001 to 1014.dwg	N6GCR Deposit Map MO_DM-1001 to 1014.dwg		N6-DM-1009		12	
Checked: MH	Scale: 1:2500 (A1)	Date: 28/09/2018					
Approved: EMC							





Legend:

-  * SCHEDULE 1: Part 1 (Shaded in Blue)
(Lands proposed to be compulsory acquired to provide a motorway)
-  * SCHEDULE 1: Part 2 (Shaded in Grey)
(Lands proposed to be compulsory acquired not forming part of a motorway)
-  Lands affected under SCHEDULE 4
-  Planning Permissions which have been revoked or modified under SCHEDULE 7
-  Wayleaves and Rights of Access under SCHEDULE 2
-  Public and private rights of way to be extinguished under SCHEDULE 3
-  Motorway Termination Points

Townland Boundary
 Note:
 Townland Boundaries shown have been abstracted from Ordnance Survey Mapping and may not relate to existing features as surveyed.

Note:
 The boundaries shown on this drawing are based on the digital folio boundaries for these lands received from Land Registry.


*Includes Ordnance Survey Ireland data reproduced under OSI Licence number 2010/20CCMA/Galway County Council. Unauthorised reproduction infringes Ordnance Survey Ireland and Government of Ireland copyright.
 © Ordnance Survey Ireland, 2010.
 © Ordnance Survey Ireland. All rights reserved. Licence number 2010/20CCMA/Galway County Council.*

*San áireamh tá sonraíocht Shuirbhéireacht Ordánais Éireann arna atáirgeadh faoi cheadúnas OSI Uimh. 2010/20CCMA/Comhairle Contae na Gaillimhe.
 Sáraitonn atáirgeadh neamhidaraithe cóipeacht Shuirbhéireacht Ordánais Éireann agus Rialtas na hÉireann.
 © Suirbhéireacht Ordánais Éireann, 2010.
 © Suirbhéireacht Ordánais Éireann. Gach ceart ar chosaint. Uimhir cheadúnais 2010/20CCMA/Comhairle Contae na Gaillimhe.*


The official seal of Galway County Council was affixed hereto in the presence of:

Nominated Employee for the purpose of authenticating the seal.

Dated This _____ Day of _____



GALWAY COUNTY COUNCIL
 Comhairle Chontae na Gaillimhe
 Áras an Chontae, Prospect Hill,
 Galway
 H91 H6KX




GALWAY CITY COUNCIL
 Comhairle Cathrach na Gaillimhe
 City Hall, College Road,
 Galway
 H91 X4K8

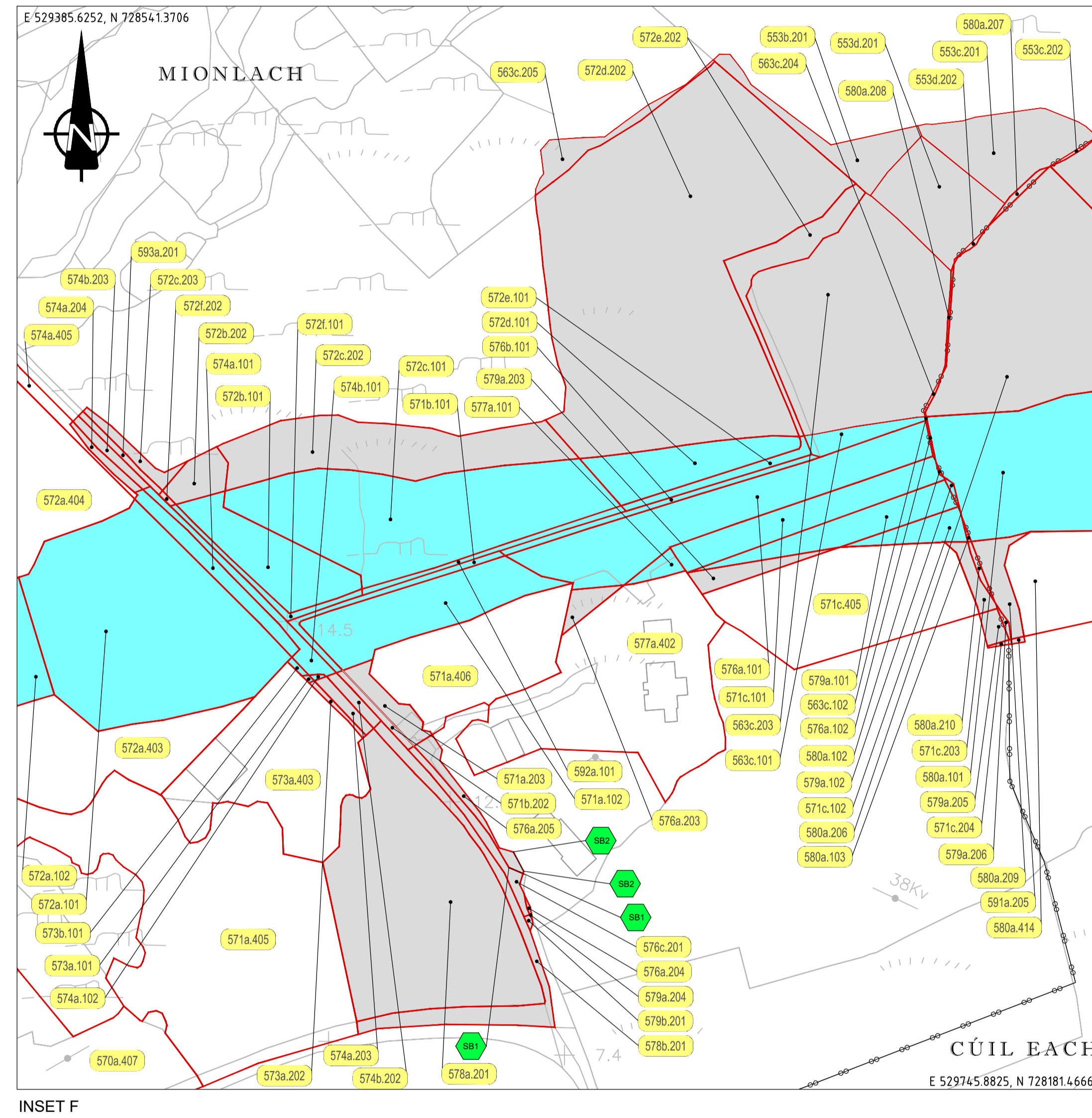
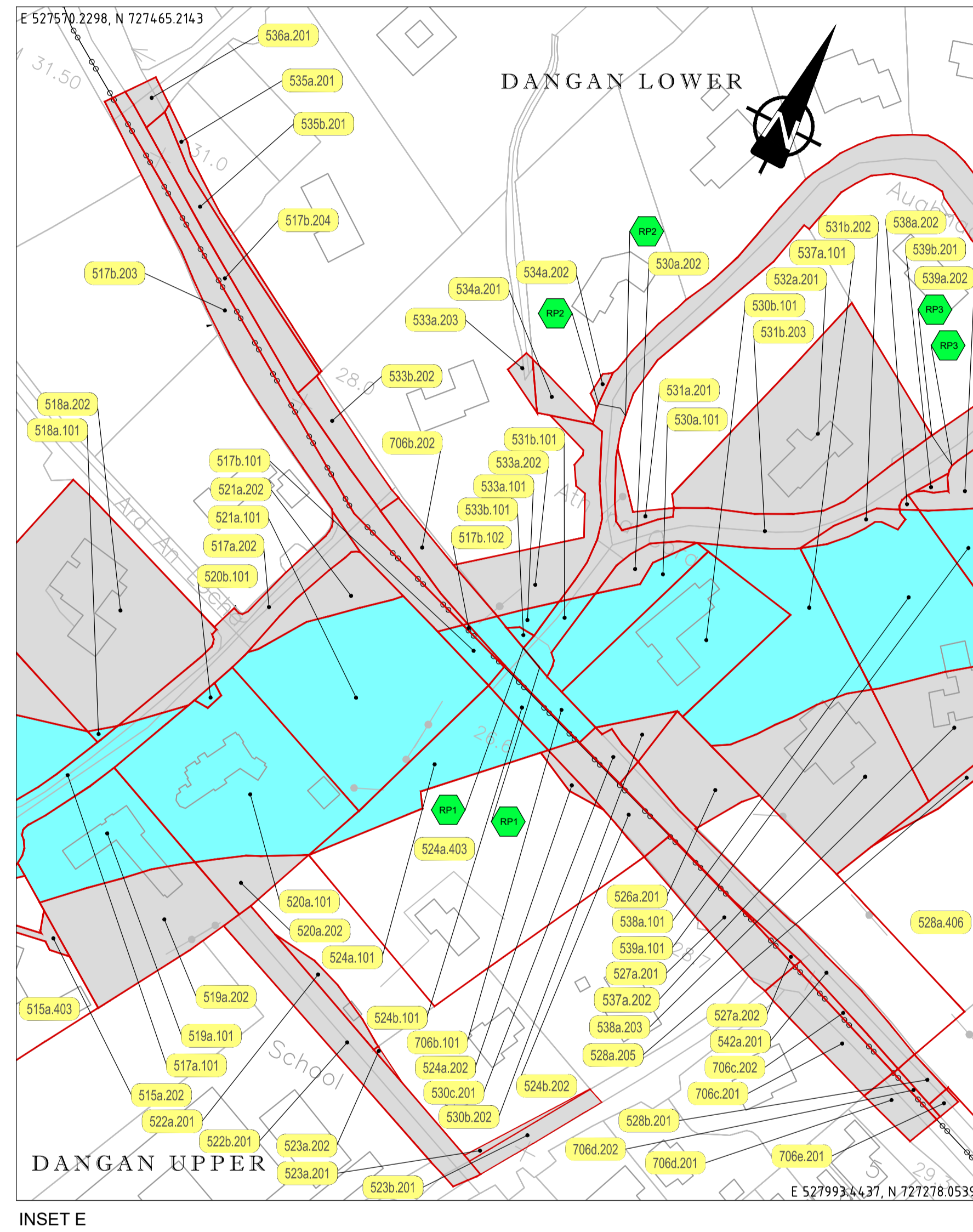
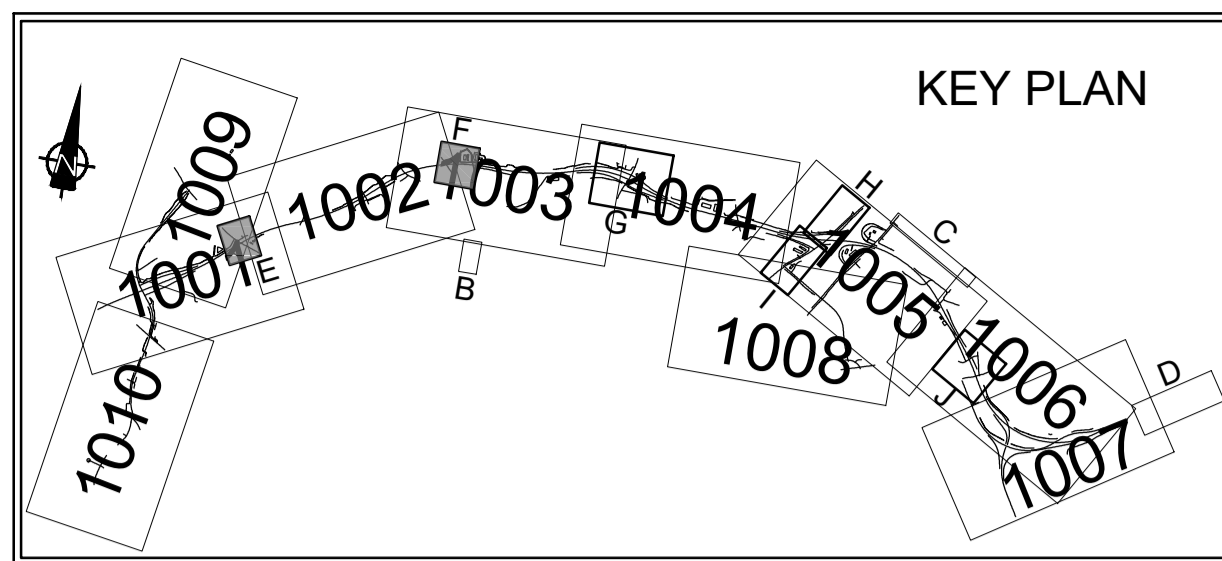
GALWAY COUNTY COUNCIL
N6 Galway City Ring Road
Motorway Scheme 2018
 Deposit Map
 Sheet 10 of 14

Rev.	Date	Description	Appr.
13	04/11/20	Oral Hearing 2020	EMC
12	19/02/20	Oral Hearing 2020	EMC

Deposit Map
 Sheet 10 of 14

Designed: AM	File Name: N6GCR Deposit Map MO_DM-1001 to 1014.dwg	Drawing No. N6-DM-1010	Rev. 13
Drawn: KJ	Scale: 1:2500 (A1)		
Checked: MH	Date: 28/09/2018		
Approved: EMC			





O.S. Ref: 3344-B
3344-D
3345-A
3345-B

Legend:

- * SCHEDULE 1: Part 1 (Shaded in Blue)
(Lands proposed to be compulsory acquired to provide a motorway)
- * SCHEDULE 1: Part 2 (Shaded in Grey)
(Lands proposed to be compulsory acquired not forming part of a motorway)
- Lands affected under SCHEDULE 4
- Planning Permissions which have been revoked or modified under SCHEDULE 7
- Wayleaves and Rights of Access under SCHEDULE 2
- Public and private rights of way to be extinguished under SCHEDULE 3
- Motorway Termination Points

Townland Boundary

Note:
Townland Boundaries shown have been abstracted from Ordnance Survey Mapping and may not relate to existing features as surveyed.

Note:
The boundaries shown on this drawing are based on the digital folio boundaries for these lands received from Land Registry.


*Includes Ordnance Survey Ireland data reproduced under OSI Licence number 2010/20CCMA/Galway County Council. Unauthorised reproduction infringes Ordnance Survey Ireland and Government of Ireland copyright.
© Ordnance Survey Ireland, 2010.
© Ordnance Survey Ireland. All rights reserved. Licence number 2010/20CCMA/Galway County Council.*

*San áireamh tá sonraíocht Shuirbhéireacht Ordánais Éireann arna atáirgeadh faoi Cheadúnas OSI Uimh. 2010/20CCMA/Comhairle Contae na Gaillimhe.
Sáraíonn atáirgeadh neamhidaraithe cóipeacht Shuirbhéireacht Ordánais Éireann agus Rialtas na hÉireann.
© Suirbhéireacht Ordánais Éireann, 2010.
© Suirbhéireacht Ordánais Éireann. Gach ceart ar chosaint. Uimhir cheadúnais 2010/20CCMA/Comhairle Contae na Gaillimhe.*

The official seal of Galway County Council was affixed hereto in the presence of:

Nominated Employee for the purpose of authenticating the seal.

Dated This _____ Day of _____



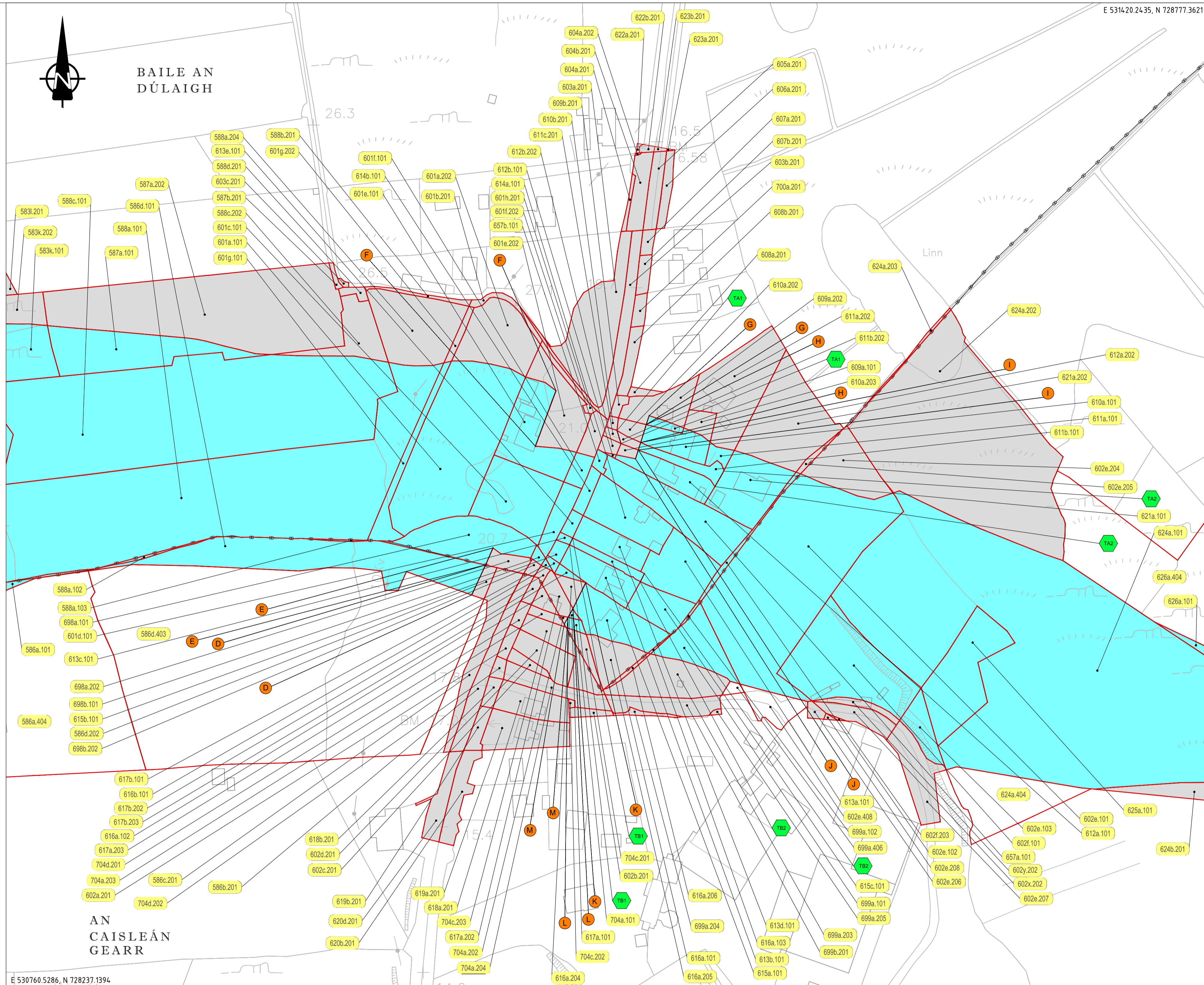
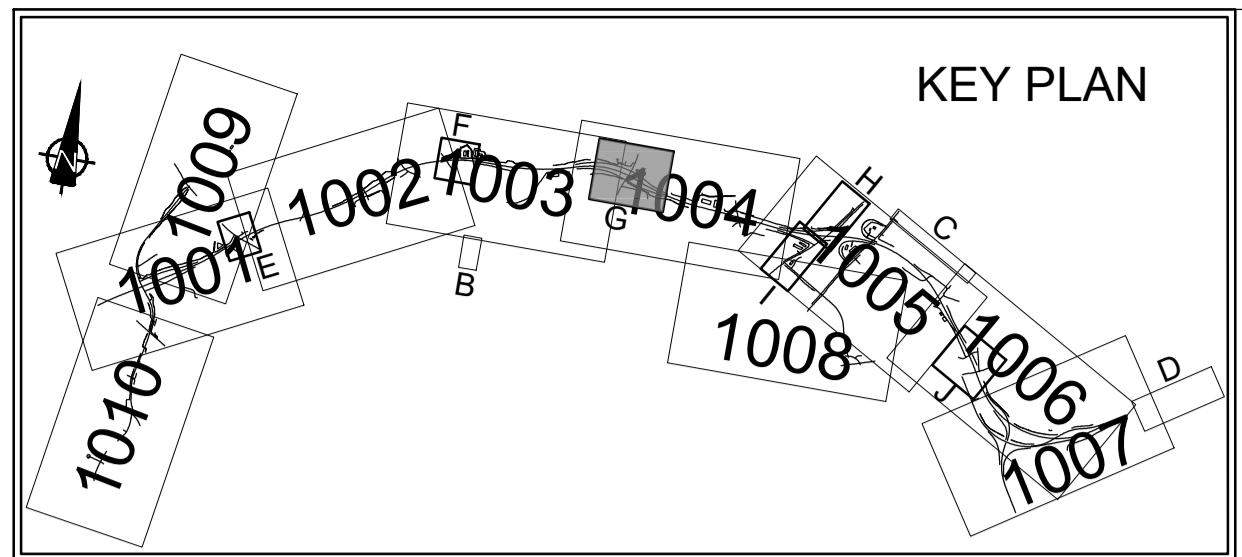
GALWAY COUNTY COUNCIL
Comhairle Chontae na Gaillimhe
Áras an Chontae, Prospect Hill,
Galway
H91 H6KX

GALWAY CITY COUNCIL
Comhairle Cathrach na Gaillimhe
City Hall, College Road,
Galway
H91 X4K8

GALWAY COUNTY COUNCIL
N6 Galway City Ring Road
Motorway Scheme 2018
Deposit Map
Sheet 11 of 14

Rev.	Date	Description	Appr.
12	19/02/20	Oral Hearing 2020	EMC

Deposit Map			
Sheet 11 of 14			
Designed:	File Name:	Drawing No.	Rev.
GOD	N6GCR Deposit Map MO_DM-1001 to 1014.dwg	N6-DM-1011	I2
Drawn:	KJ		
Checked:	MH		
Approved:	EMC		
Scale:	1:1250 (A1)		
Date:	28/09/2018		




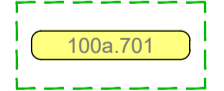
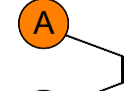
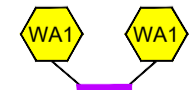
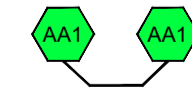


E 5314.20.24.35, N 728777.3621

INSET G E 530760.5286, N 728237.1394

O.S. Ref: 3344-B
3344-D
3345-A
3345-B

Legend:

-  * SCHEDULE 1: Part 1 (Shaded in Blue)
(Lands proposed to be compulsorily acquired to provide a motorway)
-  * SCHEDULE 1: Part 2 (Shaded in Grey)
(Lands proposed to be compulsorily acquired not forming part of a motorway)
-  Lands affected under SCHEDULE 4
-  Planning Permissions which have been revoked or modified under SCHEDULE 7
-  Motorway Termination Points
-  Wayleaves and Rights of Access under SCHEDULE 2
-  Public and private rights of way to be extinguished under SCHEDULE 3

Townland Boundary

Note:
Townland Boundaries shown have been abstracted from Ordnance Survey Mapping and may not relate to existing features as surveyed.

Note:
The boundaries shown on this drawing are based on the digital folio boundaries for these lands received from Land Registry.


Includes Ordnance Survey Ireland data reproduced under OSI Licence number 2010/20CCMA/Galway County Council. Unauthorised reproduction infringes Ordnance Survey Ireland and Government of Ireland copyright.
© Ordnance Survey Ireland, 2010.
© Ordnance Survey Ireland. All rights reserved. Licence number 2010/20CCMA/Galway County Council.

San áireamh tá sonraíocht Shuirbhéireacht Ordánais Éireann arna atáirgeadh faoi Cheadúnas OSI Uimh. 2010/20CCMA/Comhairle Contae na Gaillimhe.
Sáraíonn atáirgeadh neamhídaraithe cóipeacht Shuirbhéireacht Ordánais Éireann agus Rialtas na hÉireann.
© Suirbhéireacht Ordánais Éireann, 2010.
© Suirbhéireacht Ordánais Éireann. Gach ceart ar chosaint. Uimhir cheadúnais 2010/20CCMA/Comhairle Contae na Gaillimhe.

The official seal of Galway County Council was affixed hereto in the presence of:

Nominated Employee for the purpose of authenticating the seal.

Dated This _____ Day of _____



GALWAY COUNTY COUNCIL
Comhairle Chontae na Gaillimhe
Áras an Chontae, Prospect Hill,
Galway
H91 H6KX

GALWAY CITY COUNCIL
Comhairle Cathrach na Gaillimhe
City Hall, College Road,
Galway
H91 X4K8

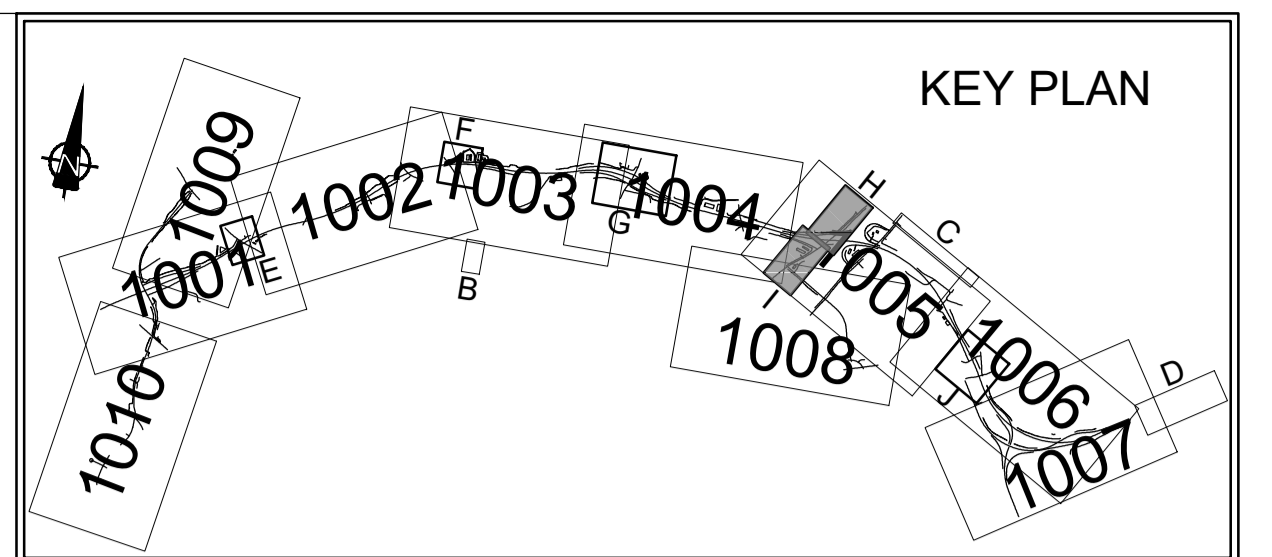
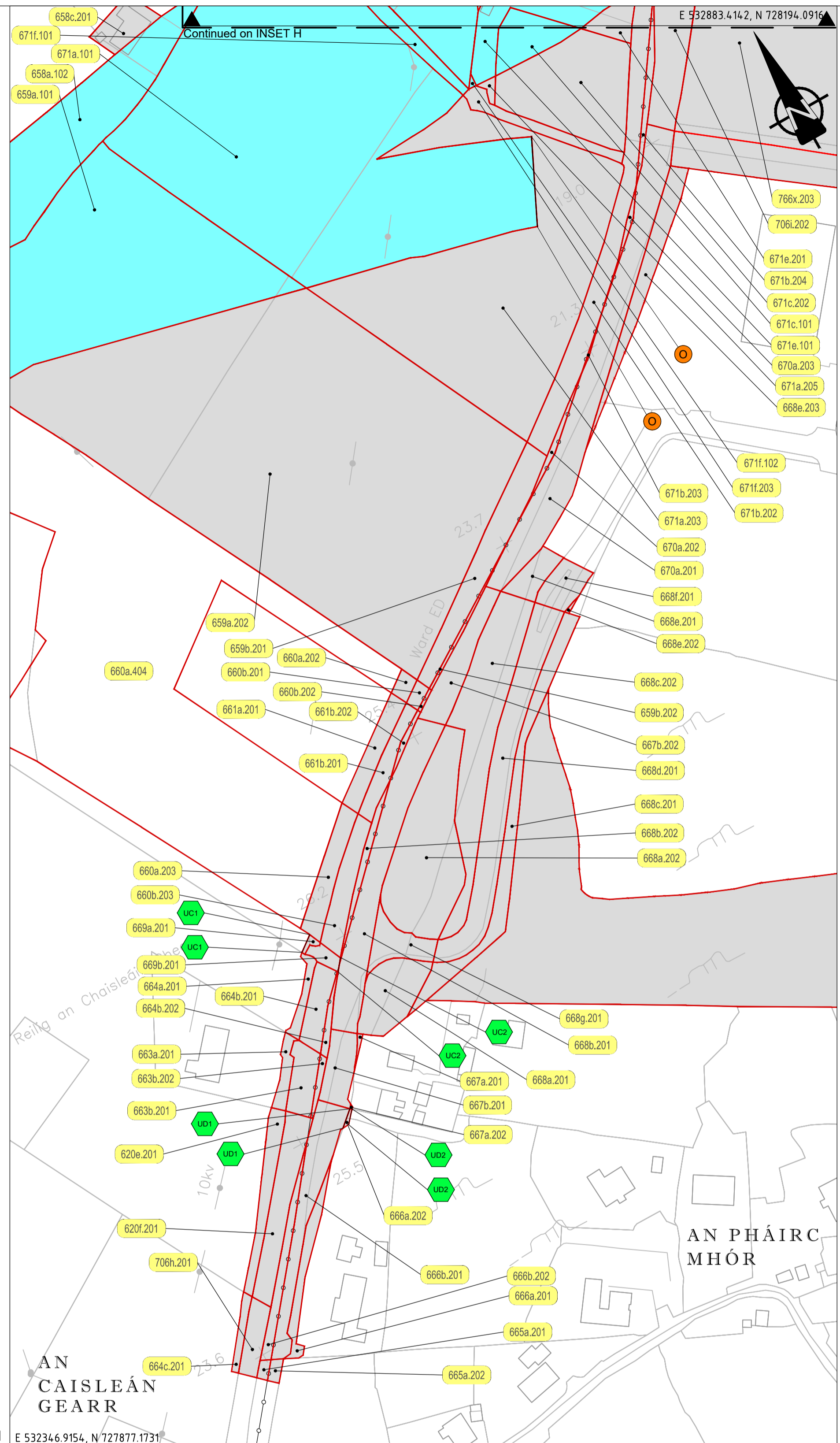
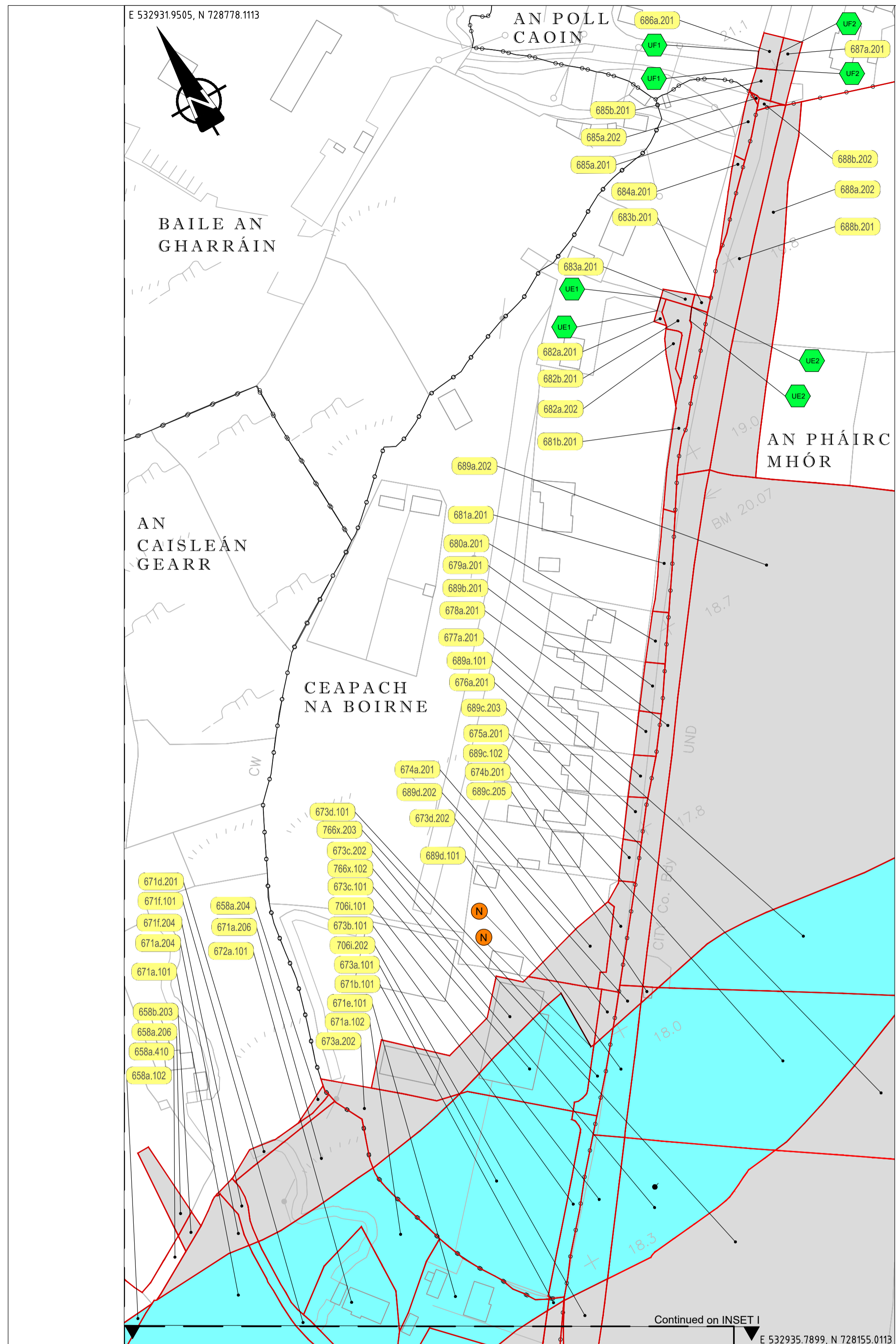
GALWAY COUNTY COUNCIL
N6 Galway City Ring Road
Motorway Scheme 2018
Deposit Map
Sheet 12 of 14

Rev.	Date	Description	Appr.

Deposit Map
Sheet 12 of 14

Designed:AM	File Name: N6GCR Deposit Map MO_DM-1001 to 1014.dwg	Drawing No. N6-DM-1012	Rev. I2
Drawn: KJ	Scale: 1:1250 (A1)		
Checked: MH	Date: 28/09/2018		
Approved:EMC			

I2 04/11/20 Oral Hearing 2020 EMC



Legend:

* SCHEDULE 1: Part 1 (Shaded in Blue)
(Lands proposed to be compulsory acquired to provide a motorway)

100a.101

Wayleaves and Rights of Access under SCHEDULE 2

* SCHEDULE 1: Part 2 (Shaded in Grey)
(Lands proposed to be compulsory acquired not forming part of a motorway)

100a.201

Public and private rights of way to be extinguished under SCHEDULE 3

Lands affected under SCHEDULE 4

100a.401

100a.701

Planning Permissions which have been revoked or modified under SCHEDULE 7

Motorway Termination Points

Townland Boundary

Note:
Townland Boundaries shown have been abstracted from Ordnance Survey Mapping and may not relate to existing features as surveyed.

Note:
The boundaries shown on this drawing are based on the digital folio boundaries for these lands received from Land Registry.

Includes Ordnance Survey Ireland data reproduced under OSI Licence number 2010/20CCMA/Galway County Council. Unauthorised reproduction infringes Ordnance Survey Ireland and Government of Ireland copyright.
© Ordnance Survey Ireland, 2010.
© Ordnance Survey Ireland. All rights reserved. Licence number 2010/20CCMA/Galway County Council.
San áireamh tá sonraíocht Shuirbhéireacht Ordnáis Éireann arna atáirgeadh faoi Cheadúnas OSI Uimh. 2010/20CCMA/Comhairle Contae na Gaillimhe.
Sáraithe atáirgeadh neamhídarithe cóipeacht Shuirbhéireacht Ordnáis Éireann agus Rialtas na hÉireann.
© Suirbhéireacht Ordnáis Éireann, 2010.
© Suirbhéireacht Ordnáis Éireann. Gach ceart ar chosaint. Uimhir cheadúnais 2010/20CCMA/Comhairle Contae na Gaillimhe.

The official seal of Galway County Council was affixed hereto in the presence of:

Nominated Employee for the purpose of authenticating the seal.

Dated This _____ Day of _____

GALWAY COUNTY COUNCIL
Comhairle Chontae na Gaillimhe
Áras an Chontae, Prospect Hill,
Galway
H91 H6KX

GALWAY CITY COUNCIL
Comhairle Cathrach na Gaillimhe
City Hall, College Road,
Galway
H91 X4K8


GALWAY COUNTY COUNCIL
N6 Galway City Ring Road
Motorway Scheme 2018
Deposit Map
Sheet 13 of 14

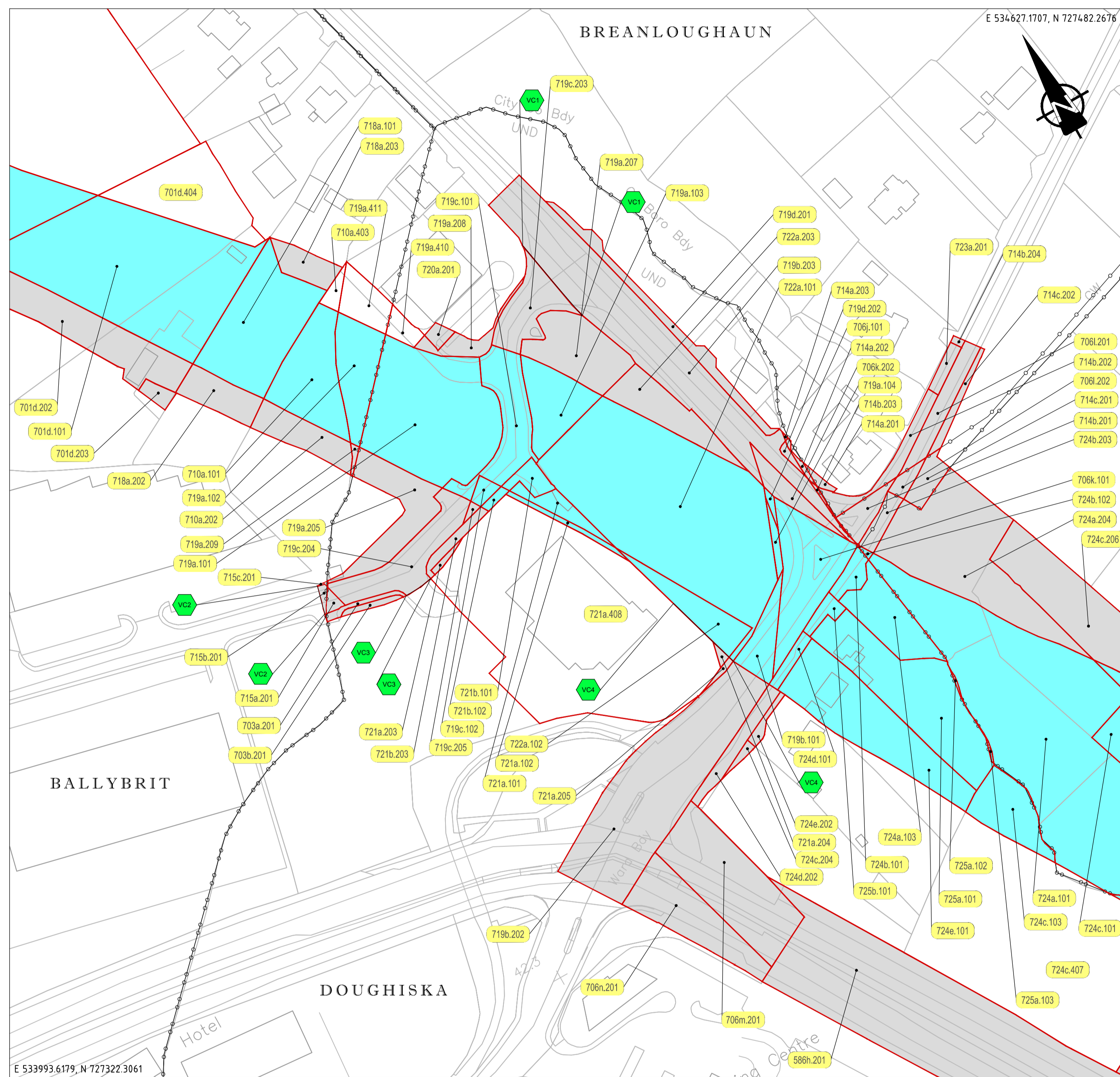
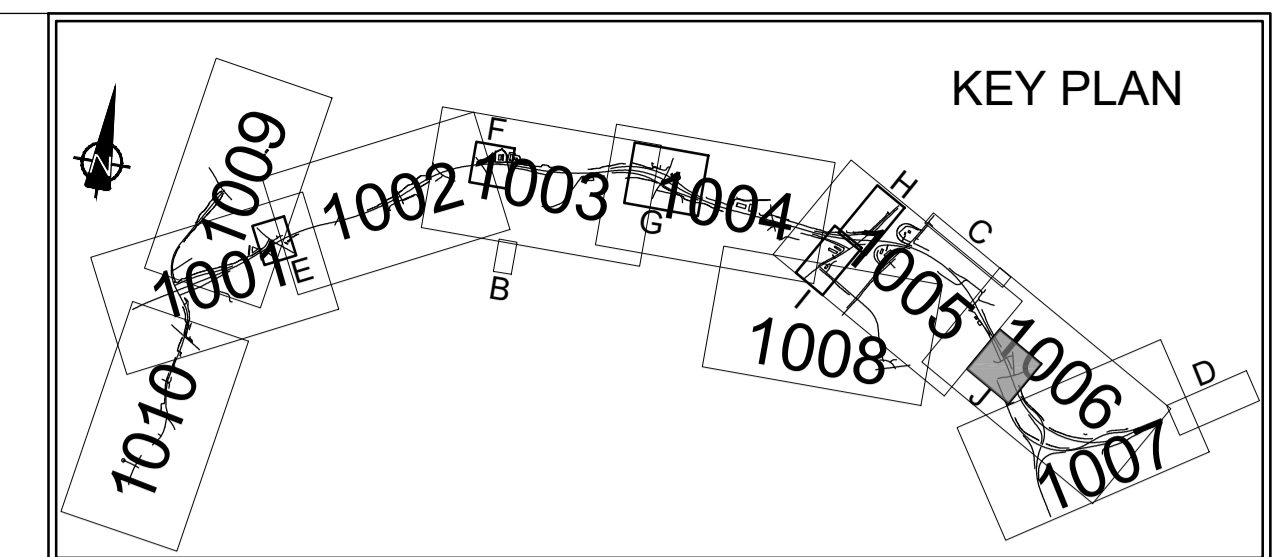
Rev.	Date	Description	Appr.
12	04/11/20	Oral Hearing 2020	EMC

Deposit Map

Sheet 13 of 14

Designed: GOD	File Name: N6GCR Deposit Map MO_DM-1001 to 1014.dwg	Drawing No. N6-DM-1013	Rev. 12
Drawn: KJ	Scale: 1:1250 (A1)		
Checked: MH	Date: 28/09/2018		
Approved: EMC			

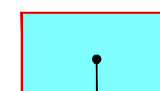
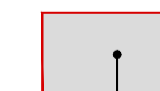

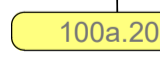
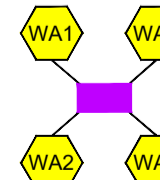
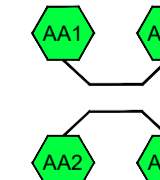




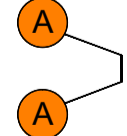




INSET J

O.S. Ref: 3346-B
3346-D

Legend:

-  * SCHEDULE 1: Part 1 (Shaded in Blue)
(Lands proposed to be compulsory acquired to provide a motorway)
-  * SCHEDULE 1: Part 2 (Shaded in Grey)
(Lands proposed to be compulsory acquired not forming part of a motorway)
-  100a.101
-  100a.201
-  Wayleaves and Rights of Access under SCHEDULE 2
-  Public and private rights of way to be extinguished under SCHEDULE 3
-  100a.401
-  100a.701
-  Lands affected under SCHEDULE 4
-  Planning Permissions which have been revoked or modified under SCHEDULE 7
-  Motorway Termination Points

Townland Boundary
Note:
Townland Boundaries shown have been abstracted from Ordnance Survey Mapping and may not relate to existing features as surveyed.


Note:
The boundaries shown on this drawing are based on the digital folio boundaries for these lands received from Land Registry.

*Includes Ordnance Survey Ireland data reproduced under OSI Licence number 2010/20CCMA/Galway County Council. Unauthorised reproduction infringes Ordnance Survey Ireland and Government of Ireland copyright.
© Ordnance Survey Ireland, 2010.
© Ordnance Survey Ireland. All rights reserved. Licence number 2010/20CCMA/Galway County Council.
San áireamh tá sonraíocht Shuirbhéireacht Ordánáis Éireann arna atáirgeadh faoi Cheadúnas OSI Uimh. 2010/20CCMA/Comhairle Contae na Gaillimhe.
Sáráinn atáirgeadh neamhúdaraithe cóipeacht Shuirbhéireacht Ordánáis Éireann agus Rialtas na hÉireann.
© Suirbhéireacht Ordánáis Éireann, 2010.
© Suirbhéireacht Ordánáis Éireann. Gach ceart ar chosaint. Uimhir cheadúnais 2010/20CCMA/Comhairle Contae na Gaillimhe.*


The official seal of Galway County Council was affixed hereto in the presence of:

Nominated Employee for the purpose of authenticating the seal.

Dated This _____ Day of _____



GALWAY COUNTY COUNCIL
Comhairle Chontae na Gaillimhe
Áras an Chontae, Prospect Hill,
Galway
H91 H6KX



GALWAY CITY COUNCIL
Comhairle Cathrach na Gaillimhe
City Hall, College Road,
Galway
H91 X4K8

GALWAY COUNTY COUNCIL
N6 Galway City Ring Road
Motorway Scheme 2018
Deposit Map
Sheet 14 of 14

Rev.	Date	Description	Appr.

Deposit Map		Sheet 14 of 14	
Designed:GOD	File Name: N6GCR Deposit Map MO_DM-1001 to 1014.dwg	Drawing No. N6-DM-1014	Rev. I1
Drawn: KJ	Scale: 1:1250 (A1)		
Checked: MH	Date: 28/09/2018		
Approved:EMC			

